

Environment

We considered the environmental impact of this proposed rule and concluded that, under figure 2-1, paragraph (32)(e), of Commandant Instruction M16475.1C, this proposed rule is categorically excluded from further environmental documentation because promulgation of drawbridge regulations have been found not to have a significant effect on the environment. A written "Categorical Exclusion Determination" is not required for this rule.

List of Subjects in 33 CFR Part 117

Bridges.

Regulations

For the reasons set out in the preamble, the Coast Guard proposes to amend 33 CFR part 117 as follows:

PART 117—DRAWBRIDGE OPERATION REGULATIONS

1. The authority citation for part 117 continues to read as follows:

Authority: 33 U.S.C. 499; 49 CFR 1.46; 33 CFR 1.05-1(g); section 117.255 also issued under the authority of Pub. L. 102-587, 106 Stat. 5039.

2. From April 28, 2001 through November 30, 2001, § 117.795 is temporarily amended by adding a new paragraph (e) to read as follows:

§ 117.795 Jamaica Bay and connecting waterways.

* * * * *

(e) The Beach Channel Railroad Bridge, at mile 6.7, shall open on signal after at least a twenty-four hours advance notice is given from 6 a.m. to 7 p.m., on each Monday, Wednesday, and Friday, from April 30, 2001 through November 30, 2001, and from 6 a.m. to 9 p.m., on Saturday and Sunday, from April 28, 2001 through May 13, 2001. Advance notice may be given by calling the number posted at the bridge.

Dated: April 2, 2001.

Gerald M. Davis,

Captain, U.S. Coast Guard, Acting Commander, First Coast Guard District.
[FR Doc. 01-8640 Filed 4-4-01; 1:42 pm]

BILLING CODE 4910-15-P

ENVIRONMENTAL PROTECTION AGENCY**40 CFR Part 52**

[MO 114-1114; FRL-6963-9]

Approval and Promulgation of Implementation Plans; State of Missouri

AGENCY: Environmental Protection Agency (EPA).

ACTION: Proposed rule.

SUMMARY: EPA proposes to approve the State Implementation Plan (SIP) revision submitted by the state of Missouri for the purpose of amending the state's construction permit rule. In the final rules section of the **Federal Register**, EPA is approving the state's SIP revision as a direct final rule without prior proposal because the Agency views this as a noncontroversial revision amendment and anticipates no relevant adverse comments to this action. A detailed rationale for the approval is set forth in the direct final rule. If no relevant adverse comments are received in response to this action, no further activity is contemplated in relation to this action. If EPA receives relevant adverse comments, the direct final rule will be withdrawn and all public comments received will be addressed in a subsequent final rule based on this proposed action. EPA will not institute a second comment period on this action. Any parties interested in commenting on this action should do so at this time.

DATES: Comments on this proposed action must be received in writing by May 7, 2001.

ADDRESSES: Comments may be mailed to Wayne Kaiser, Environmental Protection Agency, Air Planning and Development Branch, 901 North 5th Street, Kansas City, Kansas 66101.

FOR FURTHER INFORMATION CONTACT: Wayne Kaiser at (913) 551-7603.

SUPPLEMENTARY INFORMATION: See the information provided in the direct final rule which is located in the rules section of the **Federal Register**.

Dated: March 7, 2001.

William Rice,

Acting Regional Administrator, Region 7.
[FR Doc. 01-8480 Filed 4-5-01; 8:45 am]

BILLING CODE 6560-50-P

DEPARTMENT OF THE INTERIOR**Fish and Wildlife Service****50 CFR Part 17**

RIN 1018-AH10

Endangered and Threatened Wildlife and Plants: Prudency Determinations for Eight Plant Species From the Hawaiian Islands, and Proposed Critical Habitat Designations for Eighteen Plant Species From the Island of Lanai, Hawaii; Correction

AGENCY: Fish and Wildlife Service, Interior.

ACTION: Proposed rule; Correction.

SUMMARY: The proposed rule to determine prudency for eight plant species from the Hawaiian Islands and to propose critical habitat designations for eighteen plant species from the island of Lanai was published in the **Federal Register** on December 27, 2000 (65 FR 82086). This document contains corrections to the proposed designations of critical habitat for eighteen plant species from Lanai. These corrections are necessary to provide the correct map of general locations of units for eighteen plant species from Lanai and to provide the correct maps and UTM coordinates for critical habitat units Lanai B, I, and J. As noted in the proposed rule, the GIS maps are provided to assist the public in identifying areas that may fall within the proposed designations. The corrected critical habitat units are described below.

FOR FURTHER INFORMATION CONTACT: Paul Henson, Field Supervisor, U.S. Fish and Wildlife Service, Pacific Islands Office, 300 Ala Moana Blvd., P.O. Box 50088, Honolulu, Hawaii 96850-0001 (telephone 808/541-3441; facsimile 808/541-3470).

SUPPLEMENTARY INFORMATION: On December 27, 2000, the U.S. Fish and Wildlife Service (Service) published a proposal to designate critical habitat for 18 plant species from the island of Lanai, Hawaii. In that proposal, a total of approximately 1,953 hectares (ha) (4,826 acres (ac)) on the island of Lanai were proposed as critical habitat.

As published, the proposal contained errors in Table 5 ("Approximate Proposed Critical Habitat Area by Unit, Lanai, Maui County, Hawaii") and in the "Descriptions of Critical Habitat Units" for units Lanai B and I. The corrected total area for Lanai B is 137 ha (339 ac) and for Lanai I 176 ha (436 ac). As a result, the corrected total area proposed as critical habitat is now 2,034 ha (5,027 ac) on Lanai. In addition, the

proposal contained errors in the legal descriptions and maps depicting critical habitat for units Lanai B, I, and J. We are providing corrected legal descriptions and GIS maps of critical habitat units Lanai B, I, and J. The legal descriptions of the critical habitat designations required by regulation (50 CFR 424.12(c)) are the UTM coordinates that provide specific limits using reference

points as found on standard topographic maps of the areas.

Accordingly, make the following corrections to FR Doc. 00-31080 published at 65 FR 82086 on December 27, 2000:

PART 17—[CORRECTED]

§ 17.96 [Corrected]

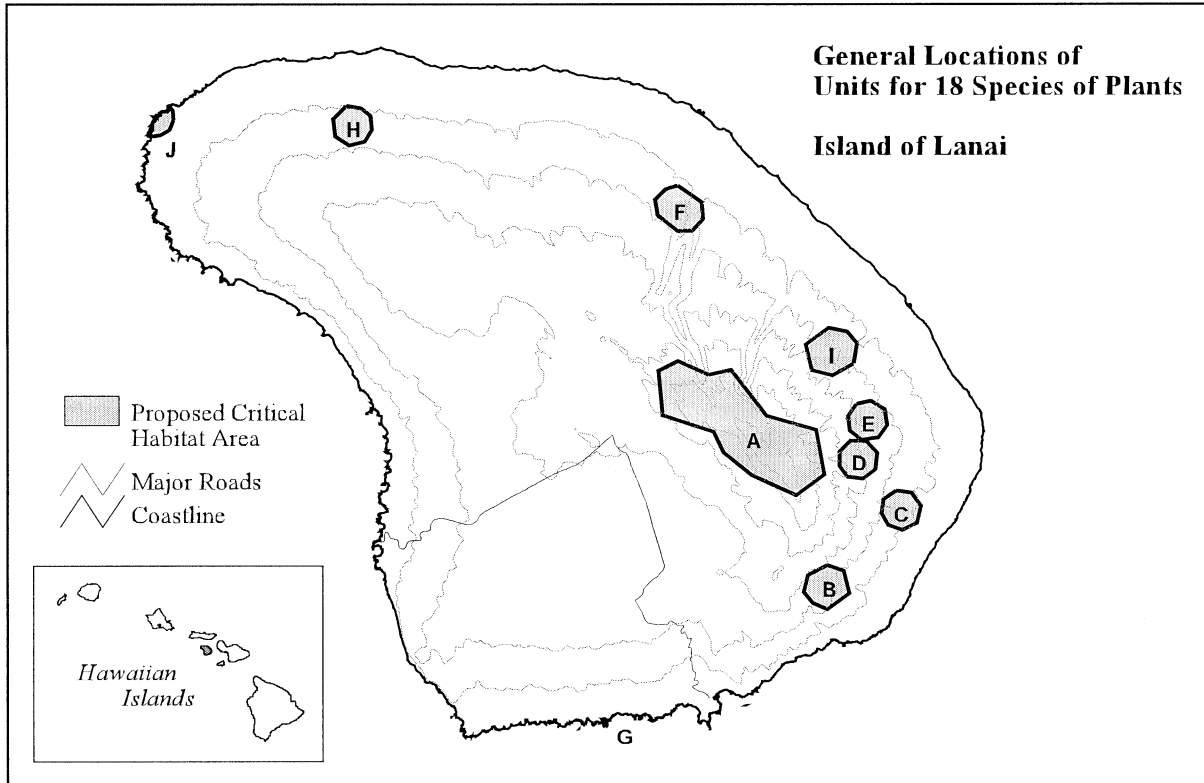
1. On page 82111, in § 17.96(a)(1)(i)(E), correct the map for

“General Locations of Units for 18 Species of Plants, Island of Lanai” to read as follows:

§ 17.96 Critical habitat—plants.

- (a) * * *
- (1) * * *
- (i) * * *
- (E) * * *

BILLING CODE 4310-55-P



* * * * *

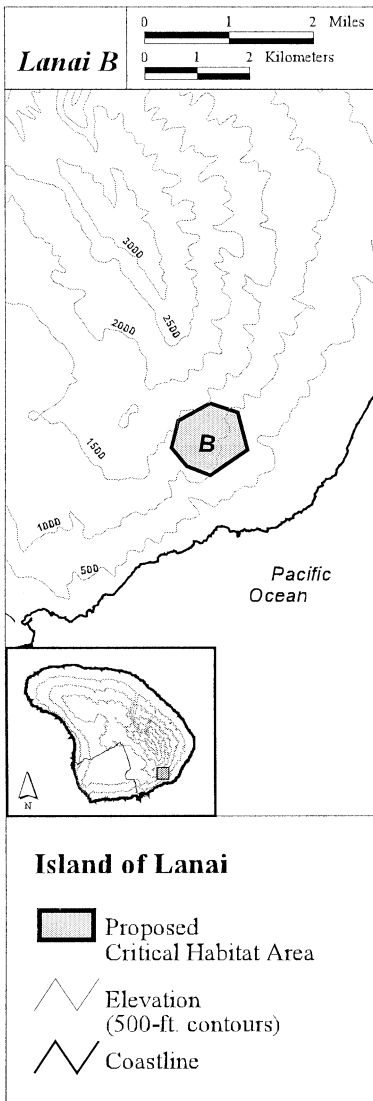
2. On page 82112, in column 2, in § 17.96(a)(1)(i)(E), correct the coordinates and legal description, and map for Lanai B to read as follows:

* * * * *

(a) * * *
 (1) * * *
 (i) * * *
 (E) * * *

Critical Habitat Unit Lanai B: Area consists of the following seven boundary points: 723152, 2299428; 723686, 2299254; 723871, 2298540; 723158, 2298040; 722708, 2298220; 722422, 2298574; 722551, 2299102.

NOTE: Map follows:



* * * * *

3. On page 82114, in column 3, in § 17.96(a)(1)(i)(E), correct the

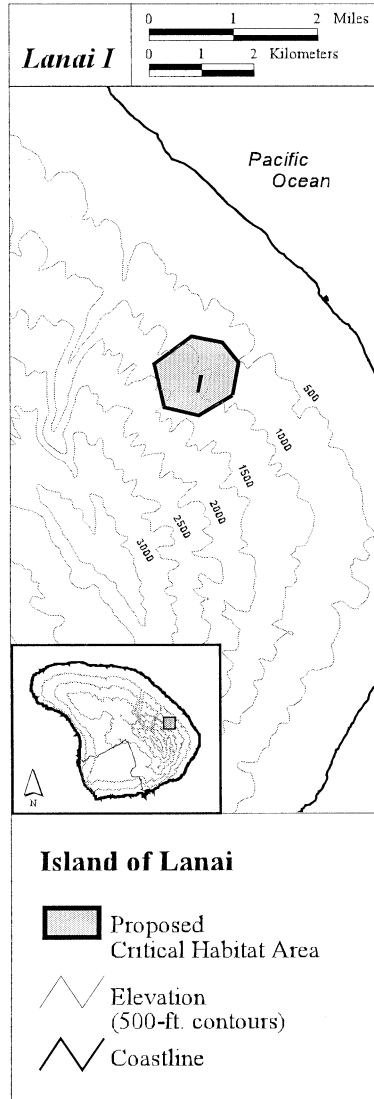
coordinates and legal description, and map for Lanai I to read as follows:

* * * * *

(a) * * *
 (1) * * *
 (i) * * *
 (E) * * *

Critical Habitat Unit Lanai I: Area consists of the following seven boundary points: 723999, 2305825; 723340, 2305440; 722686, 2305597; 722499, 2306432; 723217, 2306957; 723807, 2306835; 724116, 2306461.

Note: Map follows:



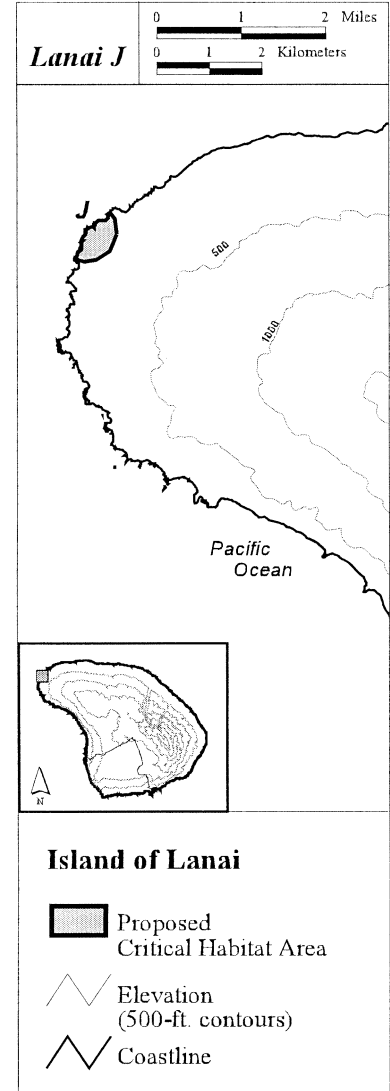
* * * * *

4. On page 82115, in columns 1 and 2, in § 17.96(a)(1)(i)(E), correct the coordinates and legal description, and map for Lanai J to read as follows:

(a) * * *
 (1) * * *
 (i) * * *
 (E) * * *

Critical Habitat Unit Lanai J: Area consists of the following eight points and the intermediate coastline: 702559, 2313776; 702658, 2313650; 702688, 2313348; 702566, 2313030; 702299, 2312864; 702063, 2312826; 701890, 2312877; 701888, 2312878.

Note: Map follows:



* * * * *

Dated: March 28, 2001.
Rowan W. Gould,
 Acting Regional Director, Region 1, Fish and Wildlife Service.
 [FR Doc. 01-8473 Filed 4-5-01; 8:45 am]
BILLING CODE 4310-55-C