

(70) Oahu 4—*Lipochaeta tenuifolia*—b  
(67 ha; 166 ac)

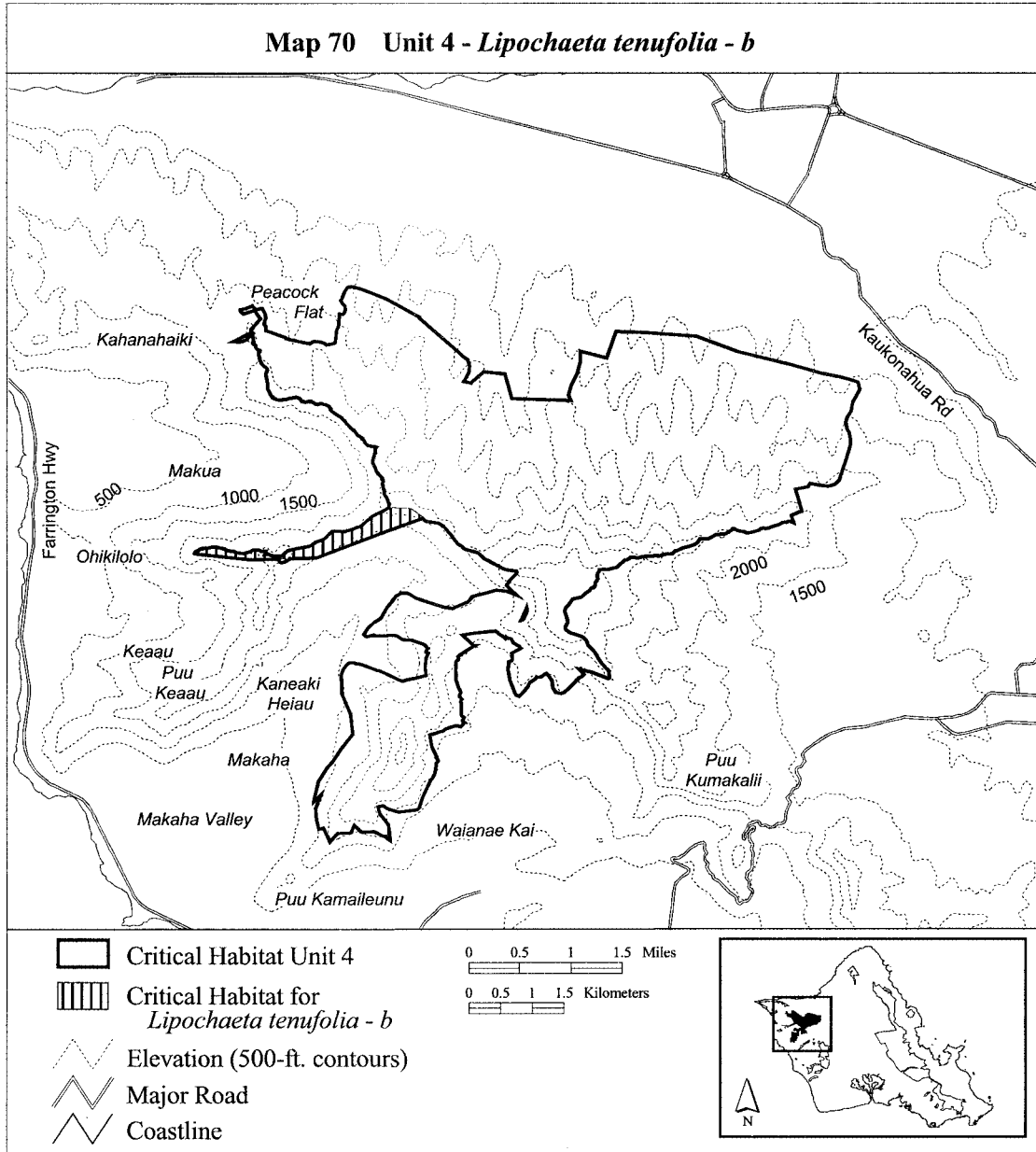
(i) Unit consists of the following 109 boundary points: Start at 585469, 2379778; 585483, 2379787; 585584, 2379839; 585909, 2379825; 586116, 2379671; 585534, 2379466; 584413, 2379036; 583371, 2379010; 582537, 2379101; 582523, 2379101; 582515, 2379109; 582526, 2379139; 582546, 2379144; 582547, 2379144; 582564, 2379150; 582564, 2379151; 582581, 2379157; 582597, 2379168; 582617, 2379177; 582636, 2379181; 582645, 2379183; 582656, 2379186; 582691, 2379191; 582710, 2379193; 582711, 2379193; 582744, 2379201; 582784, 2379205; 582809, 2379208; 582836, 2379208; 582861, 2379206; 582900,

2379202; 582936, 2379193; 582962, 2379185; 582982, 2379177; 583001, 2379166; 583017, 2379157; 583018, 2379156; 583040, 2379150; 583041, 2379150; 583062, 2379147; 583082, 2379147; 583108, 2379146; 583127, 2379141; 583141, 2379136; 583154, 2379131; 583179, 2379122; 583180, 2379122; 583211, 2379117; 583238, 2379112; 583261, 2379110; 583287, 2379111; 583322, 2379118; 583349, 2379124; 583371, 2379128; 583383, 2379131; 583383, 2379132; 583400, 2379142; 583418, 2379154; 583435, 2379162; 583448, 2379164; 583469, 2379167; 583485, 2379166; 583506, 2379162; 583534, 2379155; 583557, 2379148; 583558, 2379148; 583595, 2379145; 583614, 2379141; 583615,

2379141; 583629, 2379145; 583616, 2379115; 583606, 2379089; 583606, 2379088; 583606, 2379087; 583607, 2379087; 583608, 2379087; 583666, 2379100; 583695, 2379080; 583725, 2379070; 583726, 2379070; 583796, 2379060; 583876, 2379060; 583877, 2379060; 583877, 2379061; 583947, 2379131; 583977, 2379150; 584086, 2379180; 584226, 2379210; 584256, 2379210; 584326, 2379230; 584327, 2379230; 584417, 2379290; 584526, 2379330; 584527, 2379330; 584557, 2379350; 584657, 2379450; 584667, 2379460; 584836, 2379450; 584866, 2379450; 584867, 2379450; 584906, 2379470; 584936, 2379470; 584937, 2379470; 585107, 2379540; 585217, 2379630; 585297, 2379700; 585357,

2379740; 585456, 2379770; 585457,  
2379770; return to starting point.

(ii) Note: Map 70 follows:



(71) Oahu 4—*Lipochaeta tenuifolia*—c  
(118 ha; 293 ac)

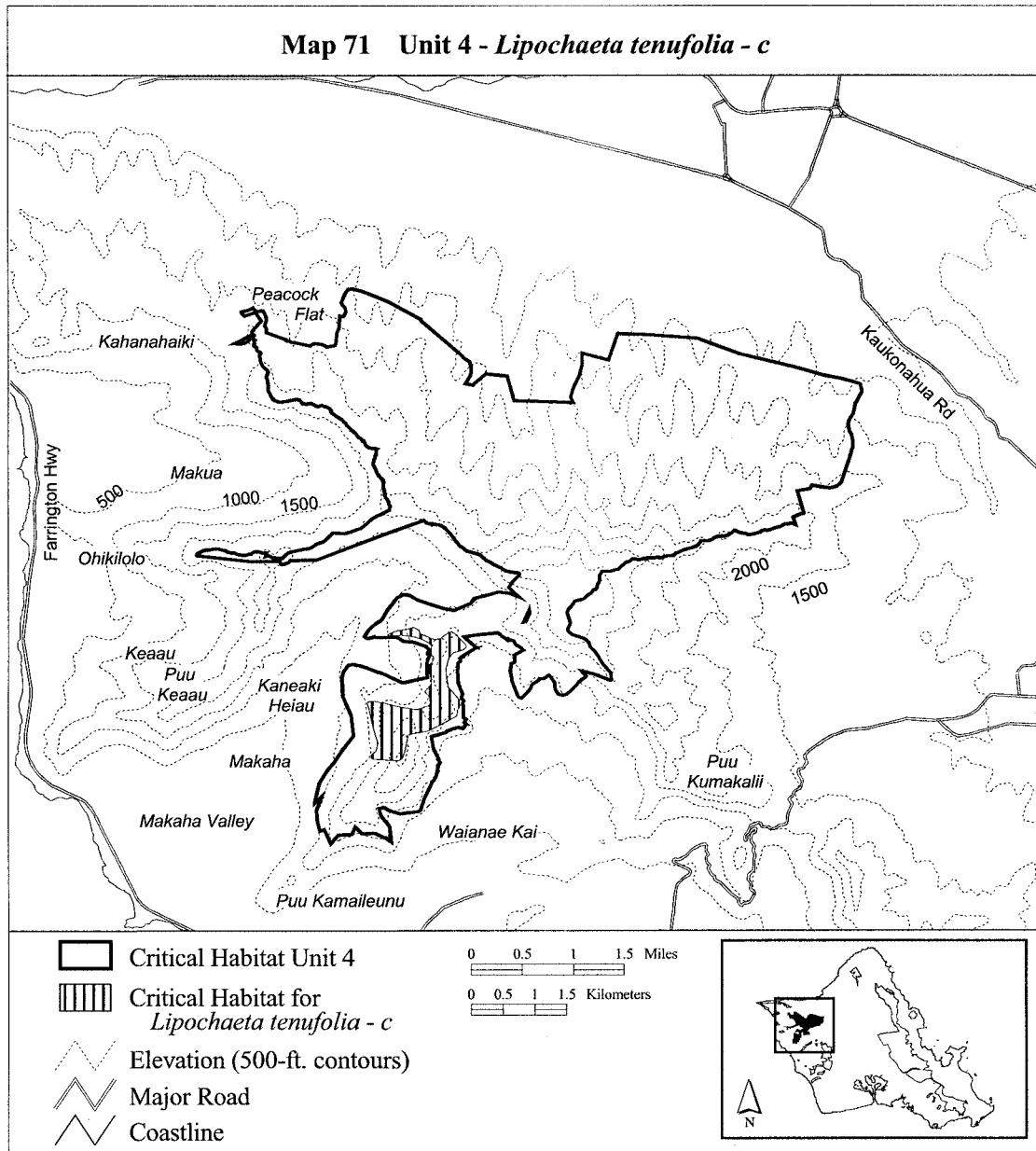
(i) Unit consists of the following 91 boundary points: Start at 585520, 2377857; 585626, 2377904; 585688, 2377923; 585760, 2377926; 585878, 2377957; 585925, 2377973; 586009, 2377932; 586030, 2377867; 586114, 2377836; 586202, 2377789; 586279, 2377773; 586351, 2377792; 586410, 2377839; 586460, 2377873; 586522, 2377898; 586575, 2377867; 586644, 2377801; 586737, 2377721; 586762, 2377661; 586737, 2377624; 586665, 2377602; 586553, 2377565; 586476,

2377468; 586435, 2377310; 586441, 2377163; 586469, 2377017; 586544, 2376942; 586641, 2376824; 586647, 2376715; 586616, 2376637; 586603, 2376569; 586376, 2376435; 586155, 2376332; 585946, 2376292; 585844, 2376264; 585816, 2376133; 585785, 2375981; 585788, 2375981; 585782, 2375967; 585781, 2375962; 585753, 2375890; 585710, 2375865; 585579, 2375868; 585448, 2375875; 585321, 2375881; 585274, 2375890; 585259, 2375909; 585262, 2375946; 585290, 2375968; 585343, 2376012; 585364, 2376096; 585364, 2376155; 585376,

2376121; 585336, 2376248; 585274, 2376485; 585237, 2376665; 585206, 2376756; 585218, 2376793; 585287, 2376799; 585448, 2376777; 585710, 2376712; 585981, 2376665; 586058, 2376690; 586171, 2376724; 586183, 2376768; 586177, 2376843; 586161, 2376896; 586105, 2376945; 586127, 2376973; 586167, 2377020; 586208, 2377064; 586205, 2377148; 586177, 2377241; 586143, 2377266; 586130, 2377310; 586139, 2377350; 586211, 2377406; 586239, 2377447; 586230, 2377509; 586205, 2377518; 586143, 2377543; 586143, 2377559; 586164,

2377593; 586205, 2377640; 586205,  
2377689; 586161, 2377730; 586099,  
2377767; 585974, 2377811; 585862,

2377829; 585747, 2377842; 585539,  
2377833; return to starting point.  
(ii) **Note:** Map 71 follows:



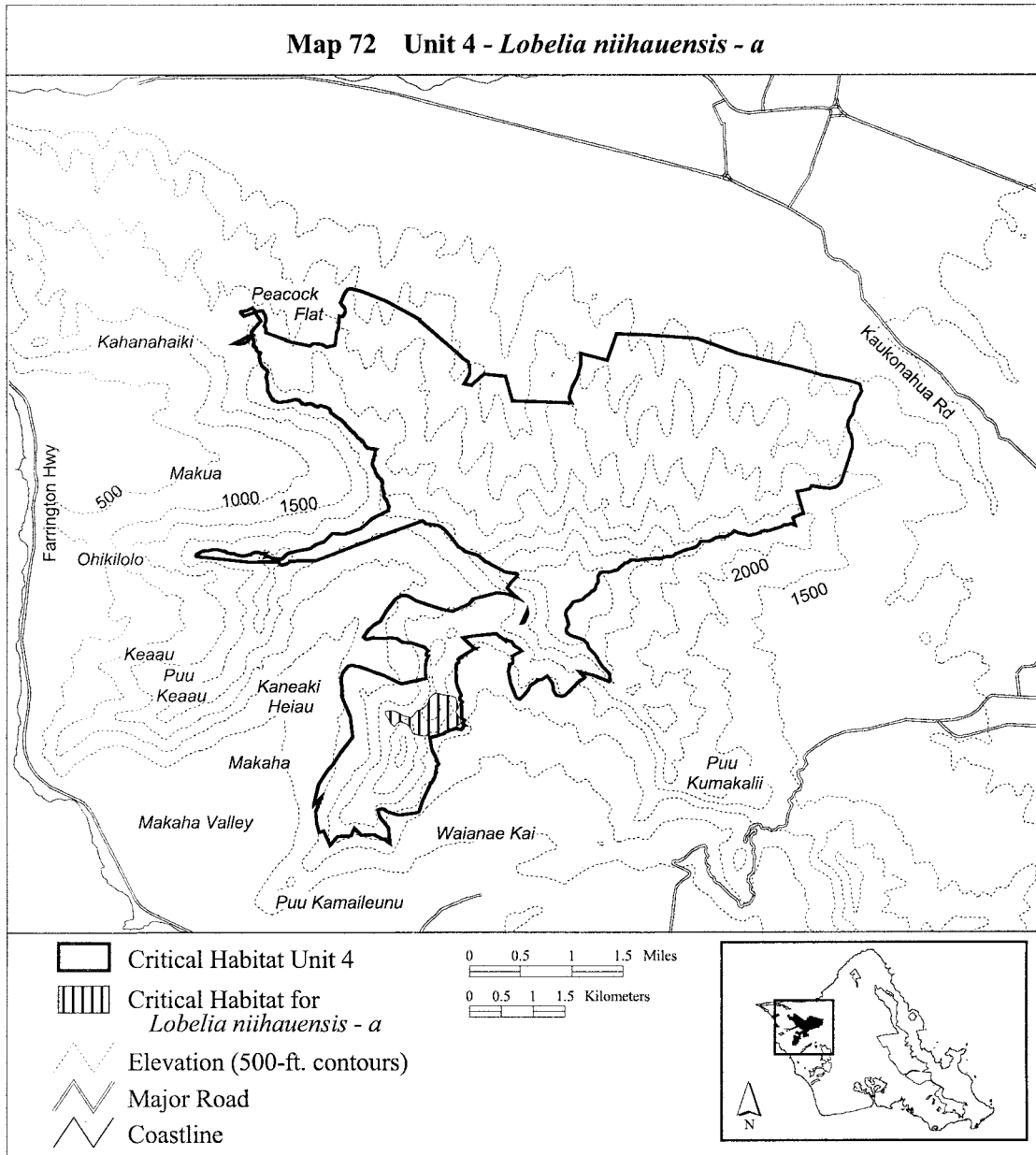
(72) Oahu 4—*Lobelia niihauensis*—a (44 ha; 108 ac)

(i) Unit consists of the following 40 boundary points: Start at 585508, 2376654; 585626, 2376661; 585701, 2376636; 585802, 2376586; 585905, 2376557; 585934, 2376575; 586016, 2376675; 586091, 2376696; 586156,

2376757; 586174, 2376804; 586199, 2376865; 586267, 2376926; 586295, 2376943; 586353, 2376936; 586399, 2376922; 586510, 2376911; 586618, 2376875; 586657, 2376714; 586618, 2376646; 586678, 2376550; 586696, 2376475; 586653, 2376432; 586542, 2376385; 586453, 2376339; 586328, 2376278; 586220, 2376267; 586045,

2376278; 585934, 2376313; 585912, 2376367; 585873, 2376432; 585823, 2376467; 585748, 2376492; 585701, 2376475; 585683, 2376449; 585655, 2376407; 585637, 2376424; 585587, 2376464; 585565, 2376528; 585522, 2376586; 585501, 2376621; return to starting point.

(ii) **Note:** Map 72 follows:



(73) Oahu 4—*Mariscus pennatiformis*— a (166 ha; 410 ac)

(i) Unit consists of the following 182 boundary points: Start at 583501, 2382343; 583539, 2382348; 583749, 2382330; 583883, 2382277; 584242, 2382158; 584464, 2382083; 584692, 2382012; 584946, 2381862; 585122, 2381716; 585294, 2381563; 585526, 2381335; 585687, 2381185; 585796, 2381069; 585949, 2380950; 585968, 2380878; 585960, 2380800; 585915, 2380703; 585855, 2380673; 585822, 2380590; 585781, 2380471; 585705, 2380366; 585604, 2380355; 585529, 2380347; 585405, 2380347; 585393, 2380361; 585375, 2380388; 585364, 2380407; 585353, 2380428; 585342, 2380452; 585330, 2380478; 585322,

2380497; 585318, 2380512; 585308, 2380533; 585299, 2380553; 585297, 2380570; 585300, 2380580; 585303, 2380592; 585309, 2380613; 585315, 2380636; 585327, 2380677; 585338, 2380712; 585339, 2380712; 585344, 2380738; 585346, 2380754; 585345, 2380767; 585345, 2380779; 585348, 2380789; 585348, 2380790; 585344, 2380798; 585344, 2380799; 585338, 2380802; 585329, 2380804; 585328, 2380804; 585308, 2380806; 585279, 2380811; 585245, 2380818; 585228, 2380821; 585208, 2380833; 585194, 2380847; 585183, 2380863; 585183, 2380864; 585167, 2380888; 585157, 2380904; 585138, 2380929; 585119, 2380952; 585119, 2380953; 585107, 2380962; 585106, 2380963; 585094,

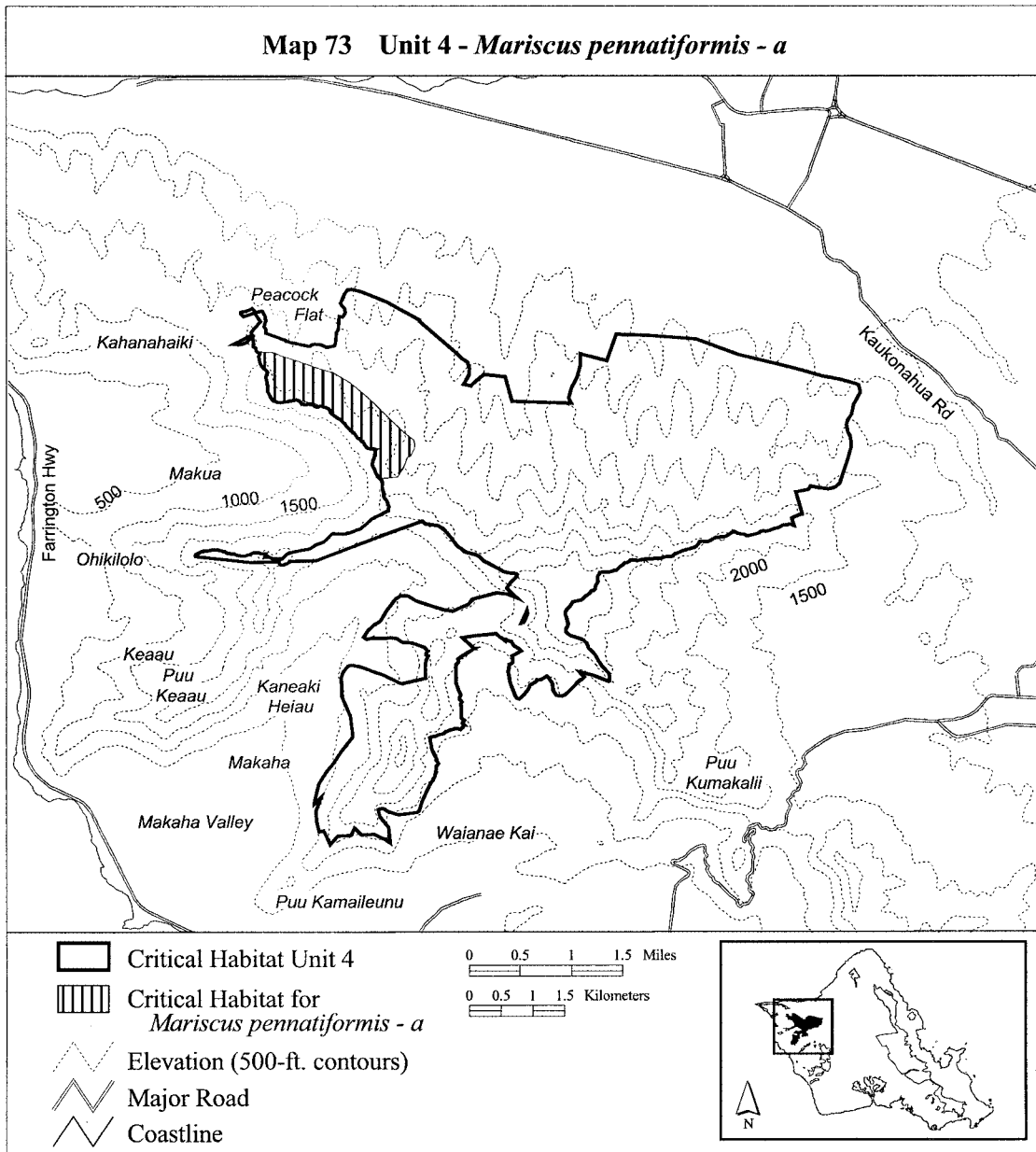
2380968; 585078, 2380975; 585067, 2380980; 585061, 2380987; 585053, 2381000; 585039, 2381021; 585027, 2381040; 585011, 2381059; 584993, 2381074; 584993, 2381075; 584973, 2381090; 584954, 2381104; 584939, 2381117; 584923, 2381137; 584905, 2381157; 584891, 2381175; 584867, 2381205; 584852, 2381221; 584844, 2381230; 584843, 2381230; 584813, 2381261; 584796, 2381273; 584778, 2381284; 584774, 2381287; 584751, 2381303; 584728, 2381318; 584708, 2381329; 584690, 2381345; 584690, 2381346; 584676, 2381356; 584656, 2381369; 584654, 2381370; 584643, 2381382; 584639, 2381394; 584636, 2381408; 584633, 2381420; 584628, 2381430; 584618, 2381442; 584617,

2381442; 584601, 2381452; 584581,  
 2381462; 584562, 2381467; 584539,  
 2381475; 584519, 2381483; 584494,  
 2381489; 584485, 2381487; 584388,  
 2381533; 584179, 2381574; 584145,  
 2381575; 584130, 2381584; 584129,  
 2381584; 584104, 2381586; 584065,  
 2381583; 584038, 2381578; 584037,  
 2381578; 583831, 2381548; 583790,  
 2381574; 583729, 2381589; 583709,  
 2381612; 583707, 2381614; 583694,  
 2381639; 583685, 2381655; 583672,  
 2381685; 583659, 2381711; 583652,  
 2381731; 583651, 2381742; 583651,

2381757; 583651, 2381773; 583651,  
 2381789; 583651, 2381805; 583651,  
 2381806; 583649, 2381820; 583644,  
 2381847; 583642, 2381874; 583639,  
 2381896; 583638, 2381897; 583634,  
 2381907; 583631, 2381919; 583629,  
 2381934; 583630, 2381951; 583633,  
 2381969; 583638, 2381979; 583645,  
 2381993; 583645, 2381994; 583649,  
 2382013; 583649, 2382018; 583648,  
 2382029; 583647, 2382030; 583641,  
 2382045; 583640, 2382175; 583626,  
 2382059; 583610, 2382073; 583590,  
 2382091; 583570, 2382107; 583561,

2382120; 583552, 2382135; 583546,  
 2382153; 583536, 2382180; 583529,  
 2382214; 583523, 2382238; 583523,  
 2382239; 583518, 2382254; 583517,  
 2382264; 583517, 2382276; 583518,  
 2382287; 583521, 2382299; 583528,  
 2382305; 583535, 2382312; 583535,  
 2382313; 583535, 2382319; 583531,  
 2382326; 583523, 2382334; 583522,  
 2382334; 583511, 2382337; return to  
 starting point.

(ii) Note: Map 73 follows:



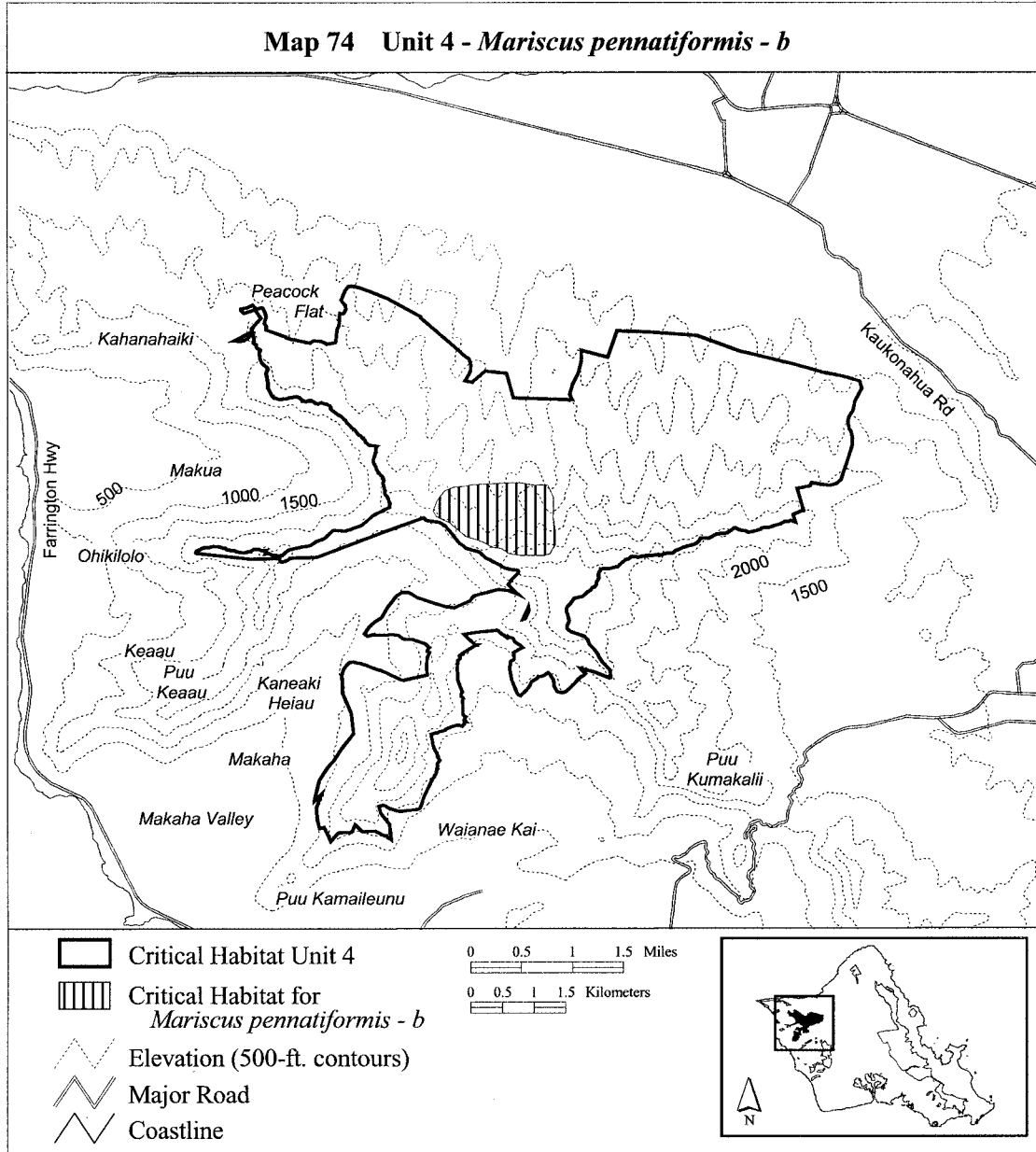
(74) Oahu 4—*Mariscus pennatiformis*—  
b (170 ha; 421 ac)

(i) Unit consists of the following 35 boundary points: Start at 588047, 2380182; 588144, 2379979; 588144, 2379793; 588131, 2379665; 588157, 2379510; 588165, 2379390; 588165,

2379280; 588165, 2379231; 588134, 2379169; 588090, 2379090; 587997, 2379063; 587874, 2379063; 587732, 2379068; 587617, 2379059; 587436, 2379094; 587325, 2379169; 587179, 2379192; 587029, 2379276; 586874, 2379329; 586799, 2379342; 586764, 2379364; 586653, 2379452; 586503,

2379581; 586286, 2379678; 586242, 2379771; 586308, 2379948; 586428, 2380089; 586557, 2380147; 586721, 2380160; 586889, 2380186; 587127, 2380200; 587295, 2380208; 587508, 2380222; 587614, 2380222; 587817, 2380178; return to starting point.

(ii) Note: Map 74 follows:



(75) Oahu 4—*Melicope pallida*—a (854 ha; 2,111 ac)

(i) Unit consists of the following 60 boundary points: Start at 589777, 2380936; 589797, 2380951; 589984, 2380951; 590370, 2380907; 590625, 2380855; 590896, 2380791; 591007, 2380799; 591152, 2380764; 591657, 2380042; 591778, 2379883; 591708,

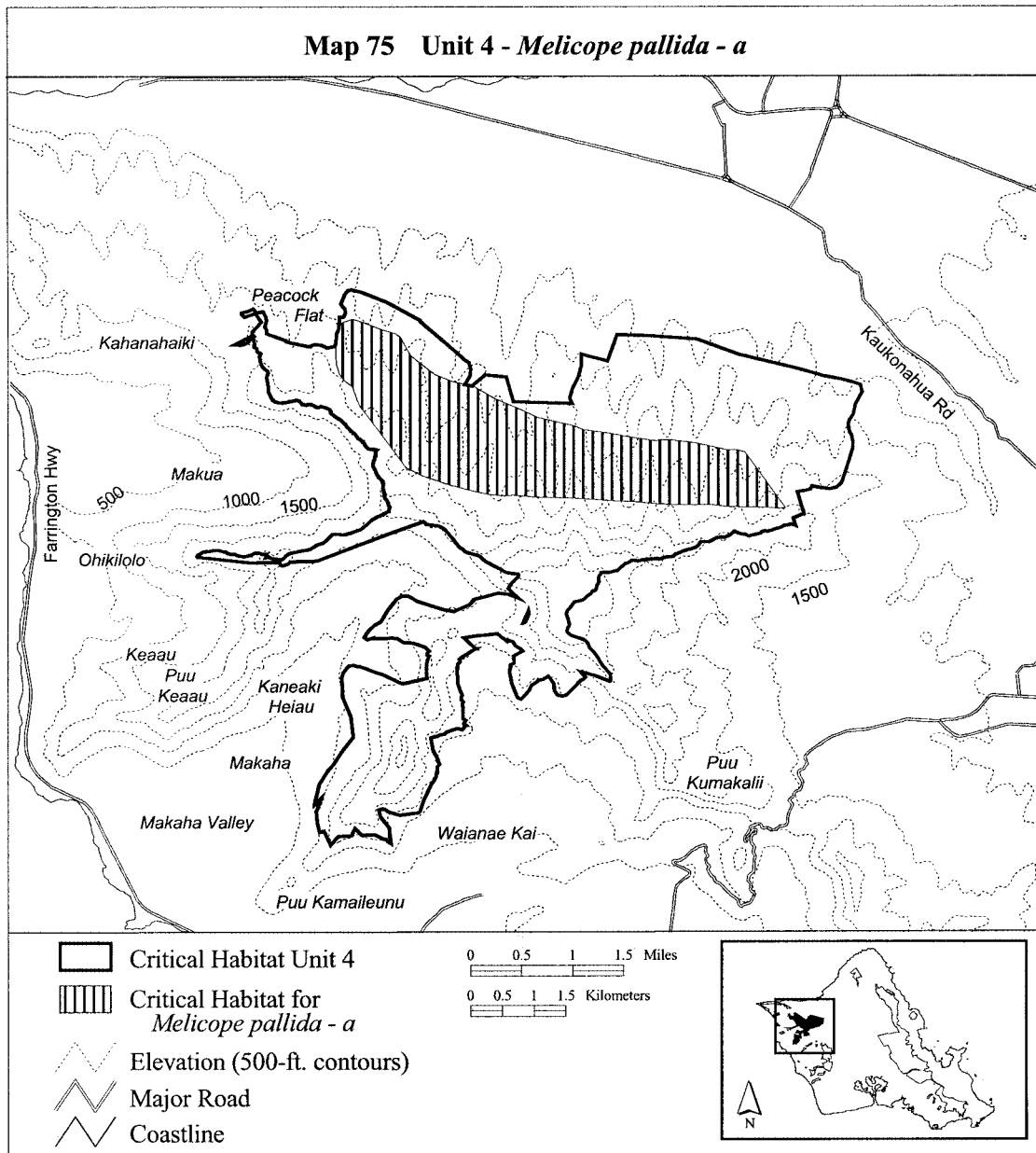
2379867; 591489, 2379879; 590896, 2379887; 590645, 2379923; 590318, 2379927; 589996, 2379927; 589850, 2379946; 589851, 2379932; 589475, 2379972; 589084, 2379988; 588459, 2380033; 587823, 2380058; 587497, 2380083; 587377, 2380073; 587131, 2380093; 586901, 2380138; 586520, 2380233; 586079, 2380388; 585871,

2380488; 585869, 2380479; 585809, 2380534; 585548, 2380889; 585238, 2381315; 585107, 2381481; 585052, 2381586; 584977, 2381806; 584872, 2381891; 584777, 2381997; 584726, 2382157; 584716, 2382428; 584736, 2382653; 584812, 2382818; 584992, 2382873; 585177, 2382808; 585443, 2382708; 585653, 2382648; 585734,

2382583; 585794, 2382473; 585889,  
2382302; 586009, 2382202; 586281,  
2381985; 586535, 2381886; 586896,

2381796; 587227, 2381611; 587617,  
2381441; 587888, 2381320; 588459,  
2381180; 588619, 2381120; 589010,

2381065; 589376, 2381000; return to  
starting point.  
(ii) **Note:** Map 75 follows:



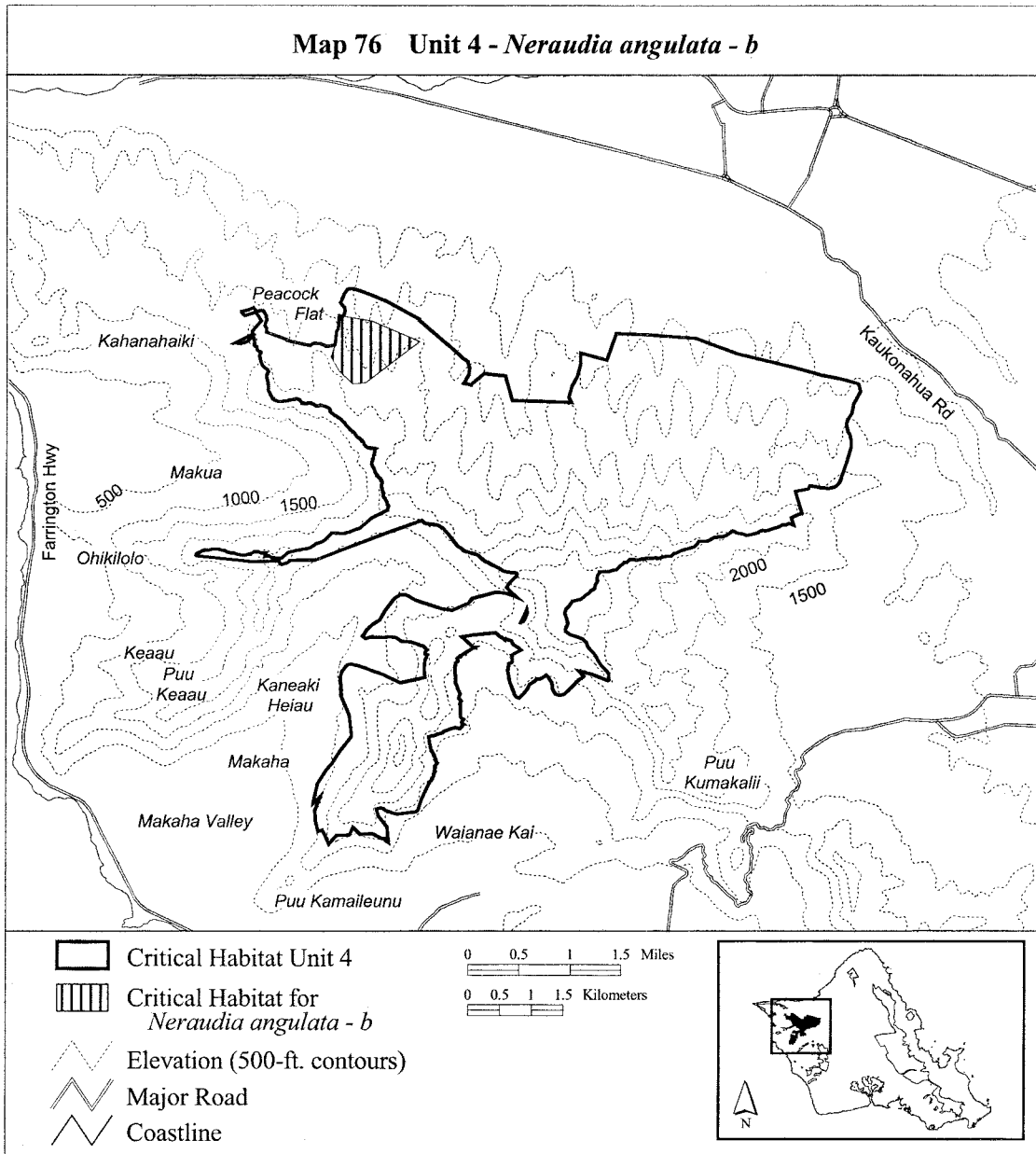
(76) Oahu 4—*Neraudia angulata*—b (90 ha; 222 ac)

(i) Unit consists of the following 8 boundary points: Start at 584778,

2382903; 585296, 2382829; 586055,  
2382495; 585203, 2381848; 585000,  
2381829; 584778, 2382033; 584648,

2382255; 584740, 2382533; return to  
starting point.

(ii) **Note:** Map 76 follows:



(77) Oahu 4—*Neraudia angulata*—c  
(298 ha; 736 ac)

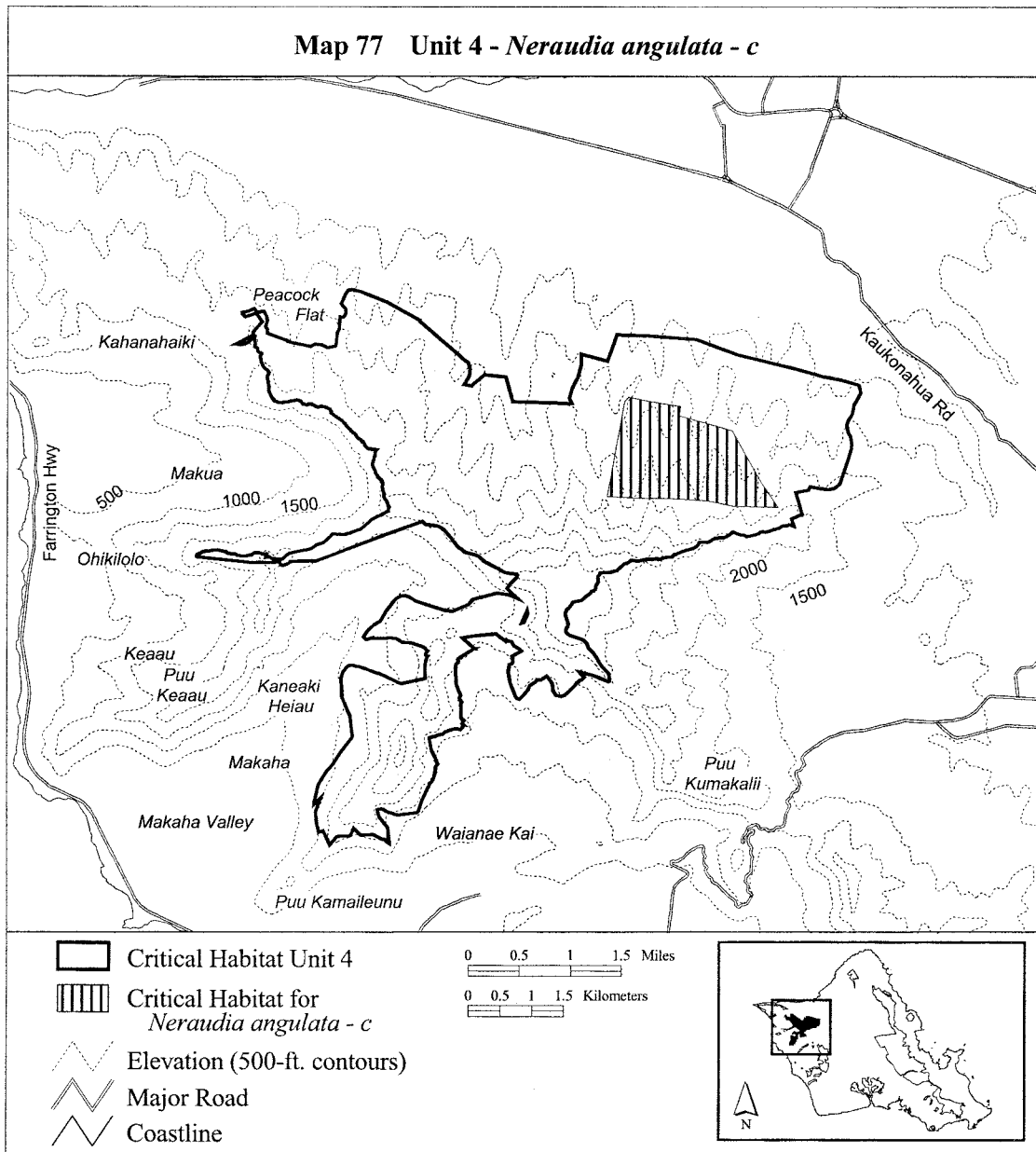
(i) Unit consists of the following 14 boundary points: Start at 590133,

2381342; 590967, 2381106; 591416, 2380304; 591694, 2379888; 590985, 2379908; 590605, 2379986; 590337, 2380011; 589953, 2380039; 589541, 2380039; 588997, 2380062; 589266,

2381566; 589328, 2381633; 589651, 2381572; 590151, 2381490; return to starting point.

(ii) **Note:** Map 77 follows:





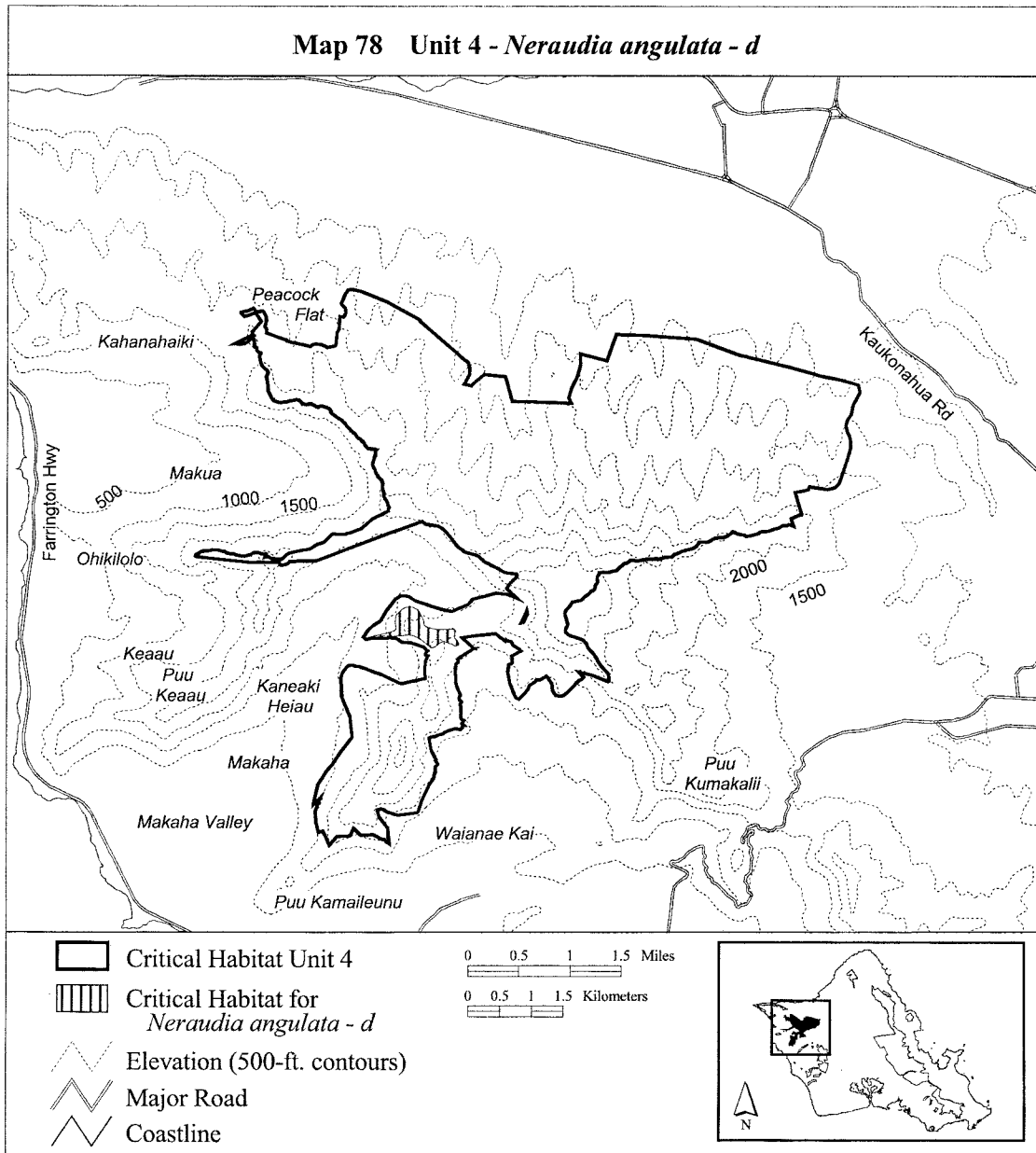
(78) Oahu 4—*Neraudia angulata*—d (33 ha; 81 ac)

(i) Unit consists of the following 54 boundary points: Start at 586062, 2378210; 586099, 2378126; 586119, 2378071; 586119, 2378029; 586159, 2377987; 586297, 2377953; 586383, 2377948; 586497, 2377955; 586574, 2377955; 586606, 2377950; 586606, 2377911; 586603, 2377854; 586603, 2377812; 586628, 2377790; 586653,

2377760; 586668, 2377728; 586660, 2377693; 586618, 2377681; 586569, 2377711; 586502, 2377740; 586421, 2377765; 586381, 2377738; 586339, 2377711; 586299, 2377676; 586255, 2377659; 586215, 2377676; 586159, 2377721; 586104, 2377760; 586067, 2377792; 586170, 2377800; 585986, 2377834; 585941, 2377856; 585865, 2377866; 585795, 2377859; 585736, 2377844; 585627, 2377849; 585504,

2377854; 585368, 2377827; 585321, 2377834; 585333, 2377856; 585373, 2377859; 585511, 2377889; 585623, 2377921; 585672, 2377938; 585677, 2377982; 585667, 2378019; 585657, 2378104; 585657, 2378103; 585682, 2378170; 585724, 2378225; 585793, 2378279; 585889, 2378321; 585954, 2378299; 586030, 2378259; return to starting point.

(ii) **Note:** Map 78 follows:



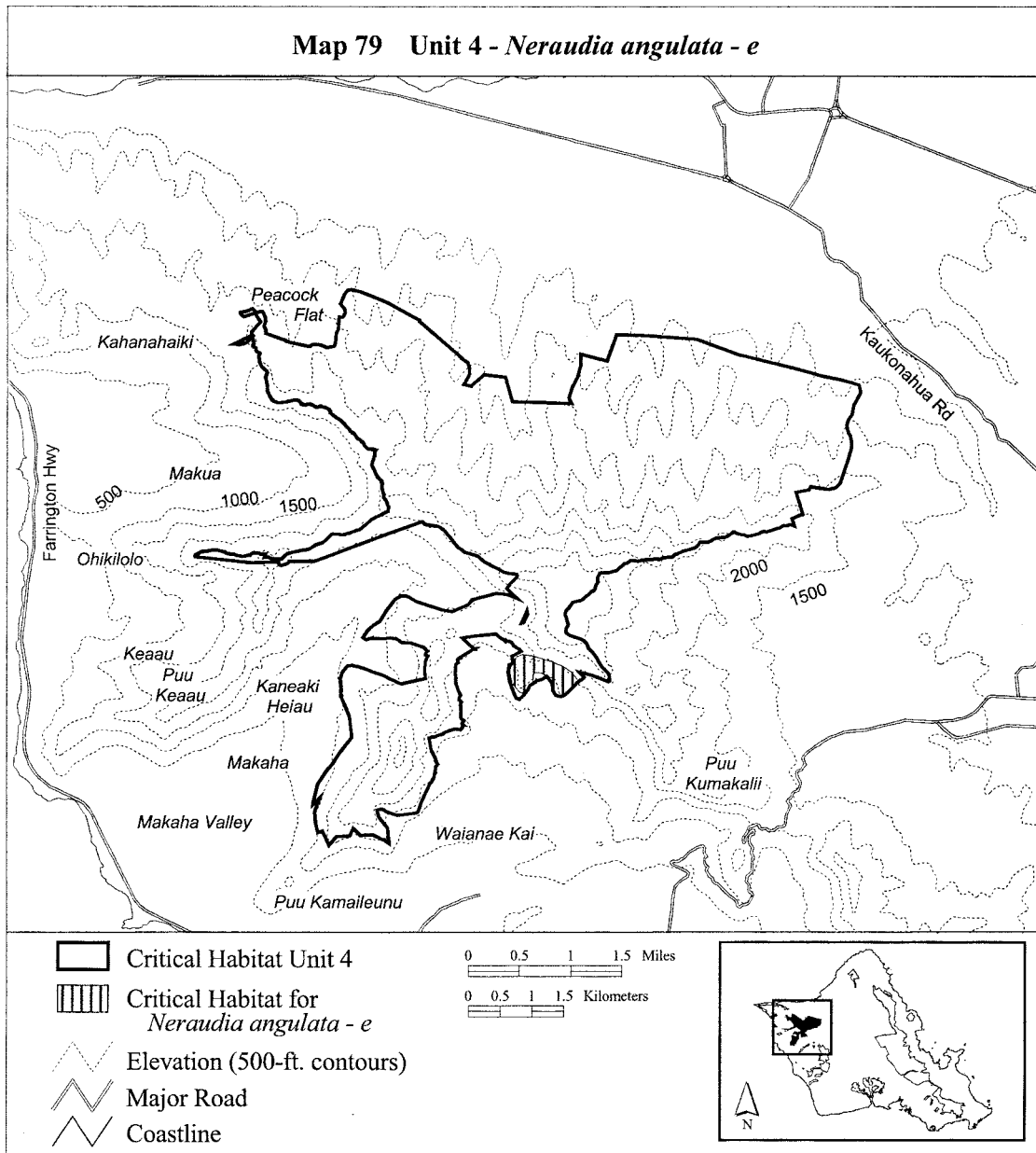
(79) Oahu 4—*Neraudia angulata*—e (40 ha; 98 ac)

(i) Unit consists of the following 36 boundary points: Start at 587733, 2377543; 587811, 2377534; 587910, 2377510; 587991, 2377480; 588125, 2377444; 588215, 2377414; 588302, 2377369; 588425, 2377291; 588473,

2377235; 588539, 2377142; 588500, 2377073; 588041, 2376971; 588335, 2376914; 588275, 2376893; 588194, 2376911; 588152, 2376980; 588137, 2377091; 588080, 2377181; 587991, 2377253; 587925, 2377271; 587847, 2377265; 587841, 2377196; 587832, 2377127; 587781, 2377104; 587727,

2376971; 587670, 2376950; 587625, 2376968; 587574, 2377022; 587508, 2377103; 587475, 2377262; 587475, 2377315; 587493, 2377375; 587520, 2377441; 587547, 2377480; 587592, 2377525; 587673, 2377552; return to starting point.

(ii) **Note:** Map 79 follows:



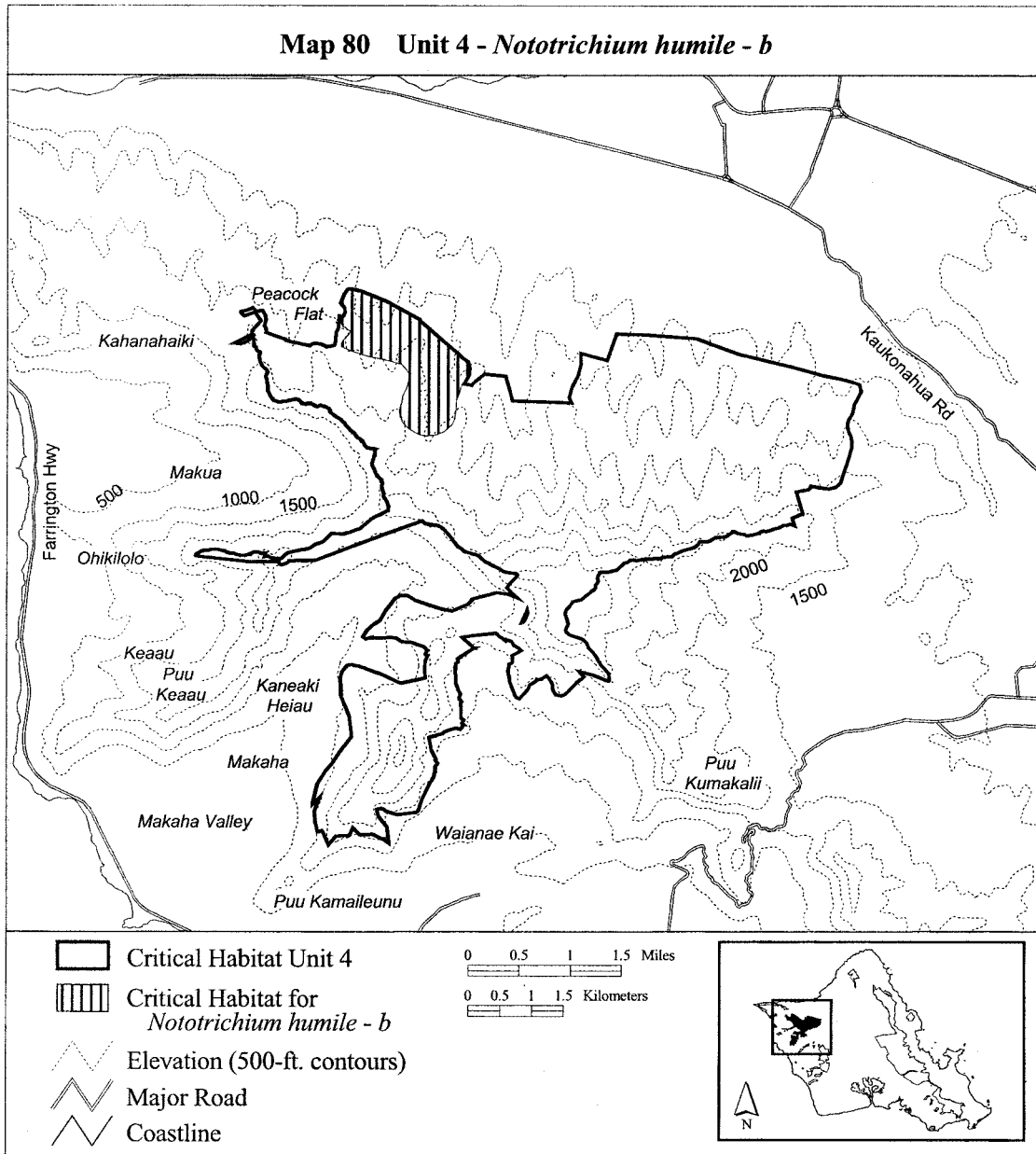
(80) Oahu 4—*Nototrichium humile*—b  
(230 ha; 568 ac)

(i) Unit consists of the following 60 boundary points: Start at 586045, 2382855; 586039, 2382820; 586045, 2382834; 586658, 2382294; 586720, 2382235; 586802, 2382184; 586833, 2382084; 586826, 2381980; 586761, 2381863; 586692, 2381770; 586672, 2381688; 586627, 2381574; 586613, 2381419; 586606, 2381330; 586589, 2381251; 586558, 2381192; 586437,

2381085; 586307, 2381023; 586159, 2381010; 586052, 2381030; 585973, 2381058; 585859, 2381137; 585773, 2381237; 585732, 2381333; 585721, 2381406; 585759, 2381536; 585783, 2381629; 585835, 2381746; 585866, 2381870; 585866, 2381994; 585842, 2382049; 585769, 2382137; 585756, 2382142; 585518, 2382211; 585257, 2382266; 584961, 2382349; 584809, 2382424; 584809, 2382462; 584830, 2382504; 584899, 2382583; 584933,

2382617; 584950, 2382652; 584950, 2382672; 584919, 2382693; 584875, 2382721; 584830, 2382741; 584809, 2382793; 584809, 2382844; 584840, 2382910; 584871, 2382975; 584864, 2383037; 584823, 2383068; 584802, 2383113; 584813, 2383154; 584857, 2383264; 584906, 2383326; 584974, 2383330; 585119, 2383295; 585257, 2383244; 585508, 2383141; return to starting point.

(ii) **Note:** Map 80 follows:



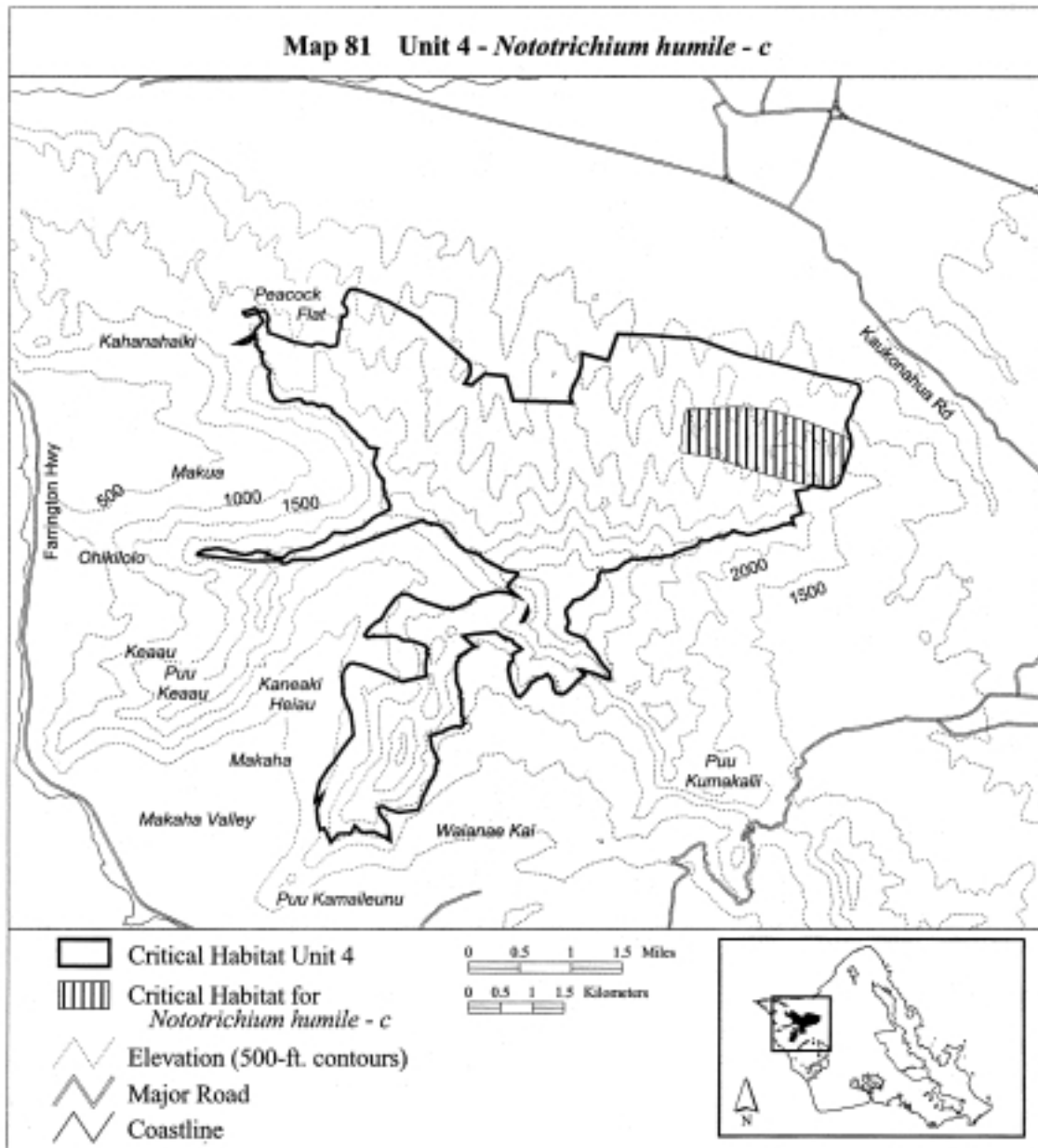
(81) Oahu 4—*Nototrichium humile*—c  
(237 ha; 586 ac)

(i) Unit consists of the following 29 boundary points: Start at 590280, 2381435; 591017, 2381472; 591362, 2381456; 591601, 2381407; 591990,

2381289; 592541, 2381079; 592785, 2380977; 592829, 2380868; 592829, 2380803; 592776, 2380617; 592683, 2380333; 592655, 2380260; 592582, 2380195; 592485, 2380175; 592351, 2380187; 592087, 2380232; 591844, 2380300; 591471, 2380398; 591102,

2380519; 590693, 2380657; 590555, 2380677; 590227, 2380722; 590138, 2380750; 590134, 2380815; 590166, 2380937; 590154, 2381139; 590190, 2381221; 590207, 2381322; 590235, 2381423; return to starting point.

(ii) **Note:** Map 81 follows:



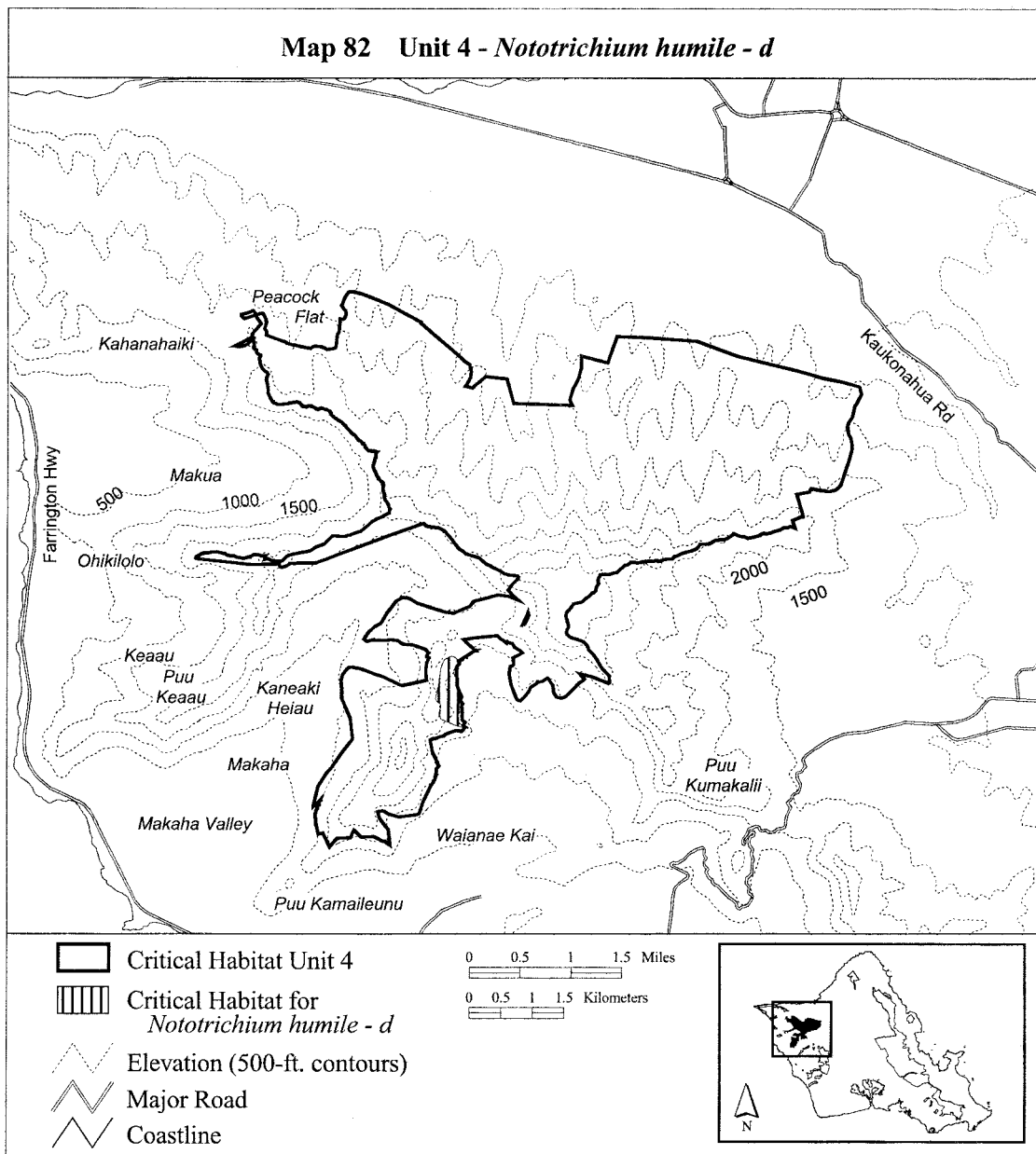
(82) Oahu 4—*Nototrichium humile*—d  
(30 ha; 75 ac)

(i) Unit consists of the following 62 boundary points: Start at 586425, 2377484; 586427, 2377501; 586520, 2377552; 586563, 2377551; 586598, 2377533; 586651, 2377487; 586658, 2377456; 586656, 2377428; 586593, 2377382; 586567, 2377321; 586581, 2377258; 586602, 2377207; 586616, 2377142; 586623, 2377093; 586669, 2376975; 586688, 2376938; 586693,

2376910; 586688, 2376891; 586679, 2376875; 586674, 2376860; 586676, 2376835; 586700, 2376824; 586712, 2376800; 586700, 2376763; 586690, 2376753; 586677, 2376744; 586679, 2376696; 586667, 2376665; 586653, 2376651; 586646, 2376614; 586653, 2376575; 586653, 2376544; 586653, 2376511; 586663, 2376498; 586688, 2376481; 586712, 2376454; 586712, 2376442; 586686, 2376439; 586635, 2376453; 586563, 2376482; 586477, 2376518; 586379, 2376561; 586367,

2376581; 586353, 2376609; 586339, 2376626; 586342, 2376658; 586358, 2376709; 586372, 2376744; 586367, 2376795; 586355, 2376812; 586327, 2376826; 586309, 2376845; 586295, 2376863; 586288, 2376886; 586292, 2376905; 586295, 2376940; 586316, 2377031; 586337, 2377100; 586337, 2377159; 586348, 2377258; 586374, 2377389; 586404, 2377456; return to starting point.

(ii) **Note:** Map 82 follows:



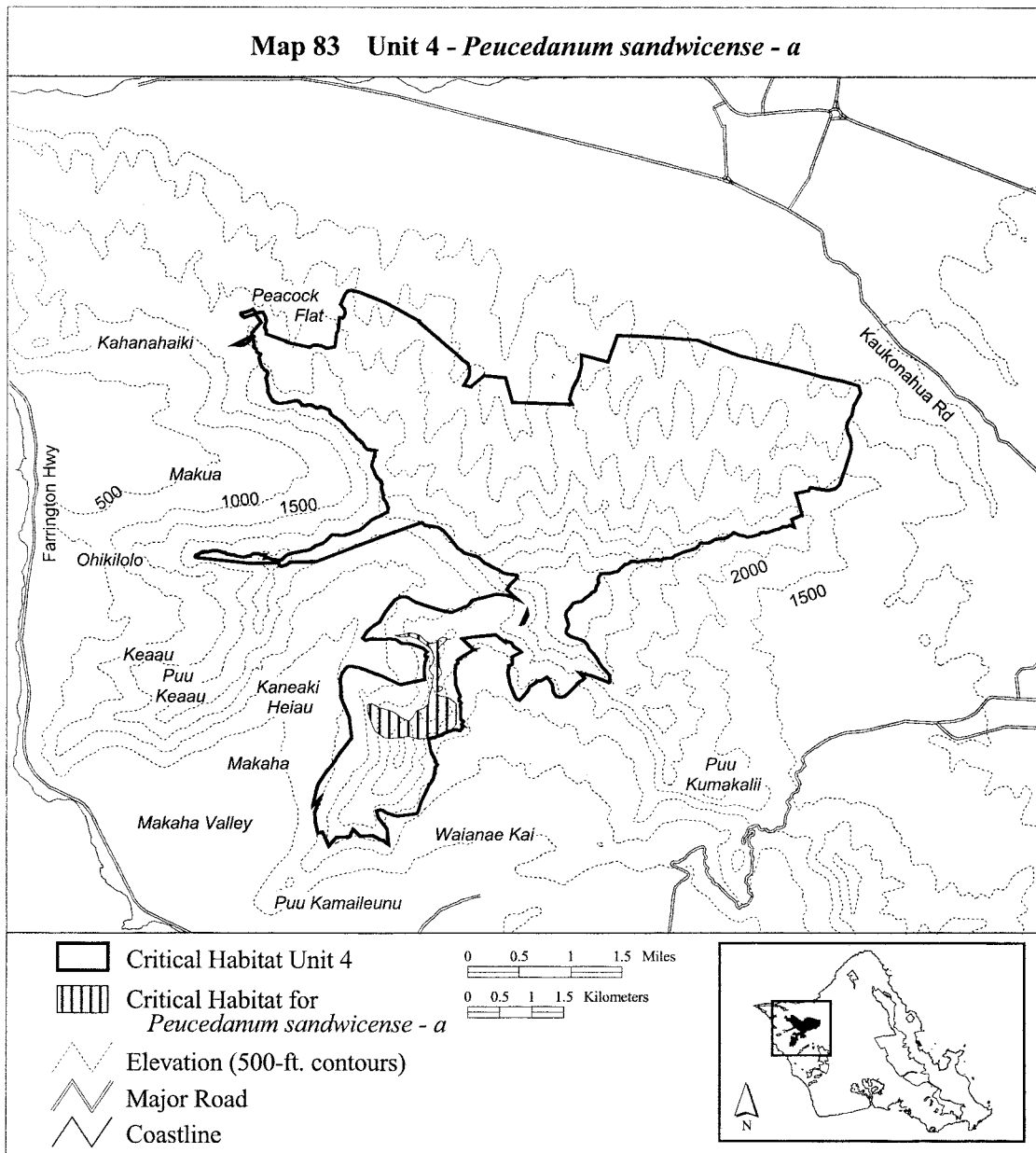
(83) Oahu 4—*Peucedanum sandwicense*—a (75 ha; 186 ac)

(i) Unit consists of the following 100 boundary points: Start at 585425, 2376724; 585534, 2376705; 585646, 2376668; 585722, 2376612; 585771, 2376573; 585821, 2376550; 585890, 2376523; 585926, 2376540; 585969, 2376596; 585999, 2376645; 586035, 2376695; 586137, 2376718; 586200, 2376784; 586206, 2376860; 586216, 2376932; 586253, 2377015; 586256, 2377127; 586266, 2377186; 586274, 2377236; 586243, 2377278; 586203, 2377338; 586236, 2377367; 586266, 2377427; 586286, 2377509; 586266, 2377582; 586239, 2377654; 586140, 2377737; 586012, 2377816; 585910,

2377852; 585831, 2377846; 585758, 2377842; 585712, 2377852; 585682, 2377872; 585831, 2377888; 585887, 2377905; 585926, 2377911; 586012, 2377888; 586071, 2377869; 586121, 2377806; 586157, 2377780; 586223, 2377747; 586279, 2377743; 586335, 2377773; 586371, 2377816; 586421, 2377846; 586477, 2377836; 586487, 2377819; 586474, 2377789; 586454, 2377760; 586431, 2377743; 586398, 2377727; 586378, 2377681; 586342, 2377641; 586365, 2377559; 586365, 2377529; 586371, 2377417; 586378, 2377358; 586404, 2377302; 586404, 2377265; 586404, 2377259; 586399, 2377257; 586368, 2377212; 586348, 2377163; 586345, 2377074; 586414, 2377054; 586431, 2377038; 586424,

2377021; 586388, 2376992; 586342, 2376972; 586335, 2376942; 586394, 2376912; 586464, 2376903; 586520, 2376883; 586602, 2376820; 586645, 2376790; 586645, 2376734; 586642, 2376639; 586642, 2376556; 586642, 2376474; 586609, 2376418; 586546, 2376375; 586450, 2376355; 586352, 2376299; 586312, 2376266; 586193, 2376246; 586045, 2376240; 585893, 2376273; 585847, 2376273; 585778, 2376260; 585590, 2376243; 585511, 2376256; 585425, 2376306; 585362, 2376368; 585326, 2376434; 585280, 2376550; 585250, 2376629; 585240, 2376698; 585240, 2376764; 585273, 2376790; 585313, 2376790; return to starting point.

(ii) **Note:** Map 83 follows:



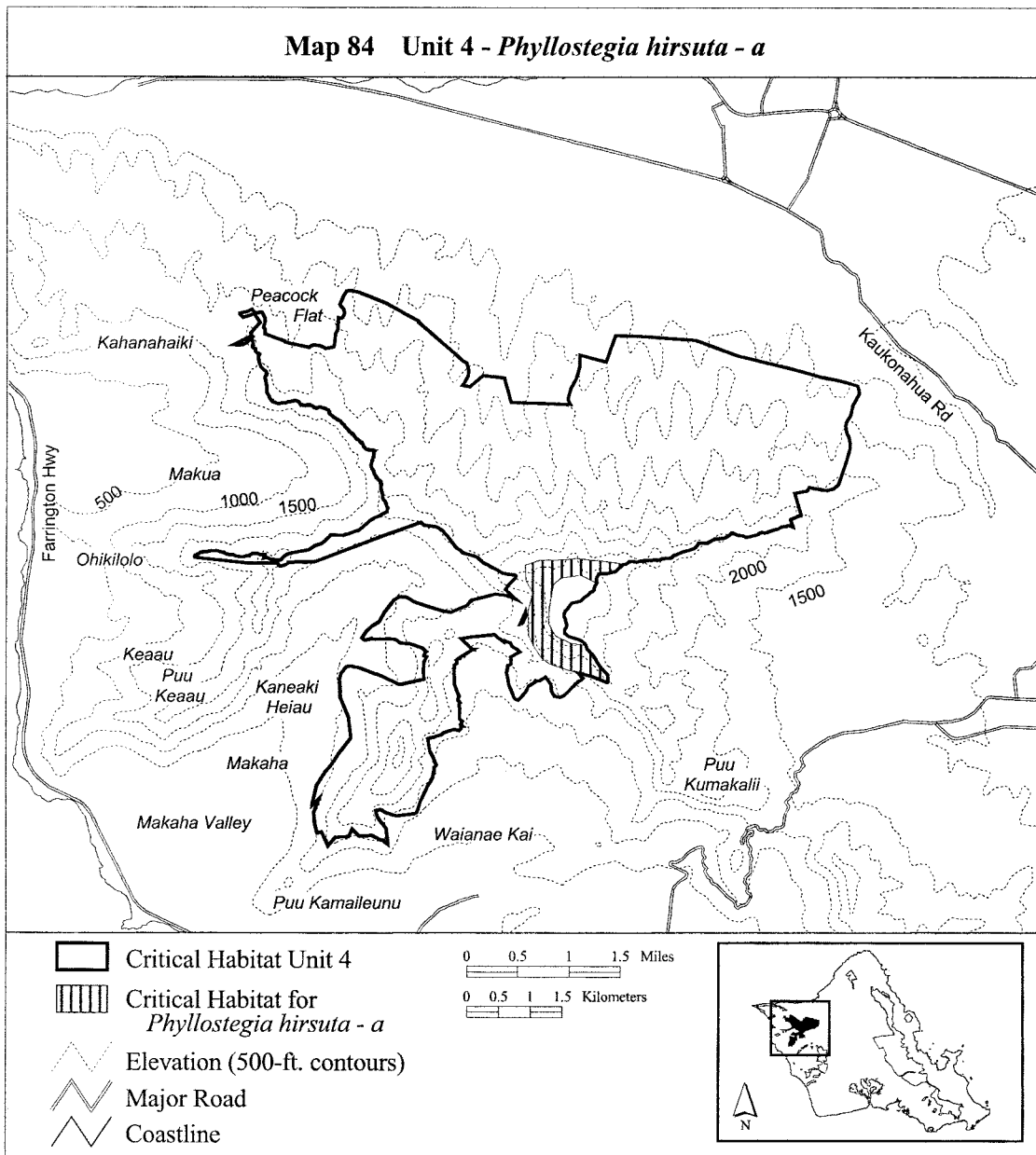
(84) Oahu 4—*Phyllostegia hirsuta*—a (114 ha; 282 ac)

(i) Unit consists of the following 75 boundary points: Start at 588849, 2378699; 588837, 2378713; 588731, 2378766; 588729, 2378762; 588606, 2378831; 588478, 2378811; 588296, 2378786; 588179, 2378678; 588110, 2378315; 588105, 2378060; 588218, 2377868; 588463, 2377750; 588677, 2377723; 588684, 2377709; 588691, 2377689; 588691, 2377688; 588708, 2377657; 588735, 2377626; 588736, 2377625; 588762, 2377601; 588787, 2377570; 588816, 2377534; 588848,

2377484; 588857, 2377459; 588858, 2377458; 588877, 2377428; 588894, 2377402; 588911, 2377378; 588912, 2377378; 589020, 2377256; 589028, 2377236; 589171, 2377144; 589039, 2377141; 589026, 2377130; 588768, 2377229; 588439, 2377308; 588125, 2377421; 587997, 2377514; 587864, 2377696; 587791, 2377873; 587791, 2378138; 587791, 2378285; 587845, 2378487; 587845, 2378561; 587741, 2378747; 587732, 2378978; 587958, 2379062; 588360, 2379076; 588542, 2379091; 588860, 2379052; 588866,

2379066; 589269, 2379008; 589288, 2379001; 589286, 2379001; 589285, 2379001; 589276, 2378998; 589275, 2378998; 589245, 2378974; 589217, 2378943; 589164, 2378898; 589149, 2378886; 589123, 2378879; 589060, 2378862; 589009, 2378857; 588910, 2378852; 588910, 2378851; 588899, 2378848; 588898, 2378848; 588887, 2378841; 588887, 2378840; 588862, 2378802; 588851, 2378772; 588851, 2378763; 588851, 2378746; 588855, 2378710; return to starting point.

(ii) **Note:** Map 84 follows:



(85) Oahu 4—*Phyllostegia kaalaensis*— a (57 ha; 141 ac)

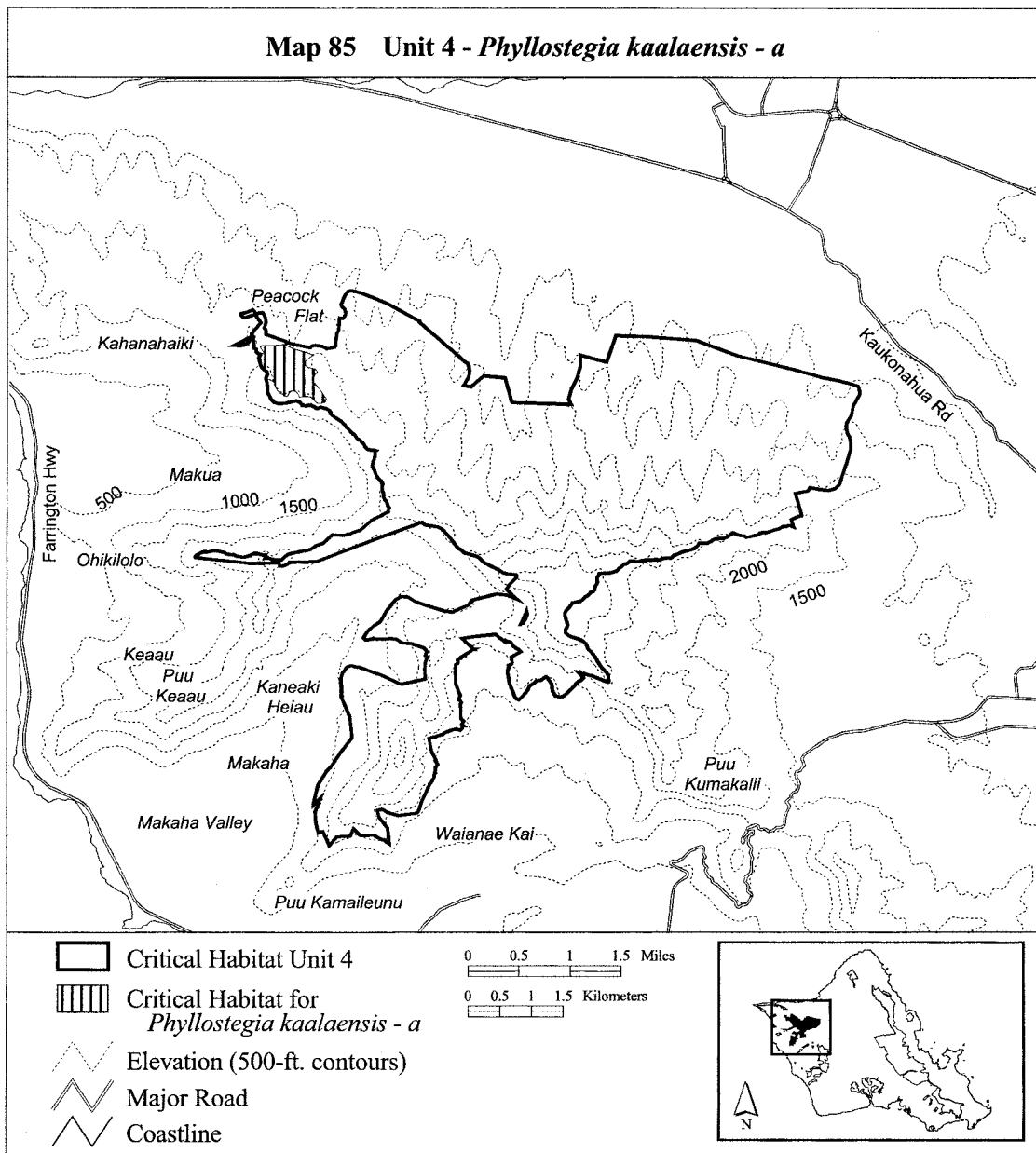
(i) Unit consists of the following 79 boundary points: Start at 583531, 2382445; 583582, 2382469; 583735, 2382475; 583912, 2382492; 584051, 2382414; 584180, 2382380; 584235, 2382373; 584358, 2382316; 584293, 2382251; 584242, 2382203; 584245, 2382149; 584289, 2382118; 584378, 2382101; 584415, 2382077; 584436, 2382170; 584388, 2381986; 584371, 2381928; 584381, 2381877; 584439, 2381805; 584510, 2381724; 584572, 2381629; 584561, 2381574; 584504,

2381554; 584436, 2381550; 584371, 2381612; 584327, 2381649; 584276, 2381666; 584225, 2381663; 584153, 2381642; 584129, 2381707; 584085, 2381741; 584024, 2381741; 583993, 2381720; 583976, 2381676; 583959, 2381663; 583925, 2381663; 583895, 2381690; 583864, 2381703; 583827, 2381731; 583800, 2381765; 583772, 2381816; 583762, 2381884; 583687, 2381921; 583629, 2381945; 583630, 2381951; 583633, 2381969; 583638, 2381979; 583645, 2381993; 583645, 2381994; 583649, 2382013; 583649, 2382018; 583648, 2382029; 583647,

2382030; 583641, 2382045; 583640, 2382045; 583626, 2382059; 583625, 2382059; 583610, 2382073; 583590, 2382091; 583570, 2382107; 583561, 2382120; 583552, 2382135; 583546, 2382153; 583536, 2382180; 583529, 2382214; 583523, 2382238; 583523, 2382239; 583518, 2382254; 583517, 2382264; 583517, 2382276; 583518, 2382287; 583521, 2382299; 583528, 2382305; 583535, 2382312; 583535, 2382313; 583535, 2382317; 583544, 2382316; 583592, 2382339; 583582, 2382377; return to starting point.

(ii) Note: Map 85 follows:





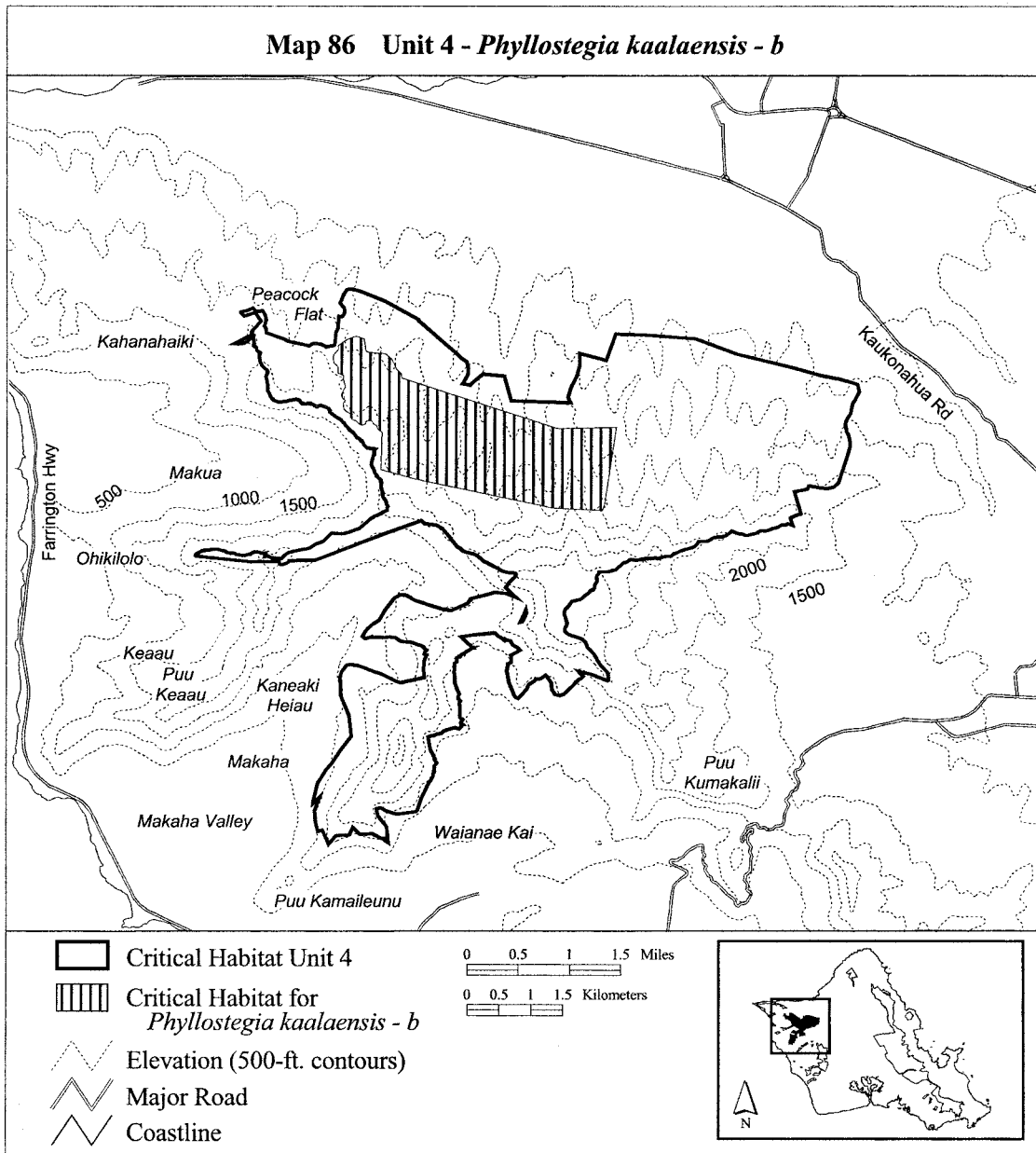
(86) Oahu 4—*Phyllostegia kaalaensis*—  
b (589 ha; 1,455 ac)

(i) Unit consists of the following 58 boundary points: Start at 585195, 2382431; 585205, 2382373; 585239, 2382339; 585396, 2382316; 585467, 2382316; 585538, 2382299; 585613, 2382234; 585657, 2382142; 585688, 2382081; 585766, 2381992; 585778, 2381927; 588229, 2381124; 589161, 2381146; 588965, 2379889; 588943,

2379824; 588164, 2379867; 585976, 2380322; 585455, 2380474; 585471, 2381065; 585447, 2381088; 585402, 2381112; 585385, 2381142; 585375, 2381176; 585331, 2381200; 585304, 2381244; 585260, 2381251; 585222, 2381248; 585202, 2381203; 585151, 2381173; 585107, 2381197; 585062, 2381244; 585001, 2381265; 584960, 2381305; 584960, 2381363; 584909, 2381390; 584858, 2381431; 584851, 2381516; 584889, 2381571; 584845,

2381598; 584817, 2381652; 584841, 2381707; 584882, 2381758; 584882, 2381809; 584848, 2381904; 584865, 2381965; 584766, 2382006; 584766, 2382091; 584749, 2382128; 584702, 2382173; 584685, 2382241; 584702, 2382292; 584766, 2382370; 584773, 2382438; 584838, 2382489; 584919, 2382530; 585025, 2382581; 585083, 2382581; 585175, 2382540; return to starting point.

(ii) **Note:** Map 86 follows:

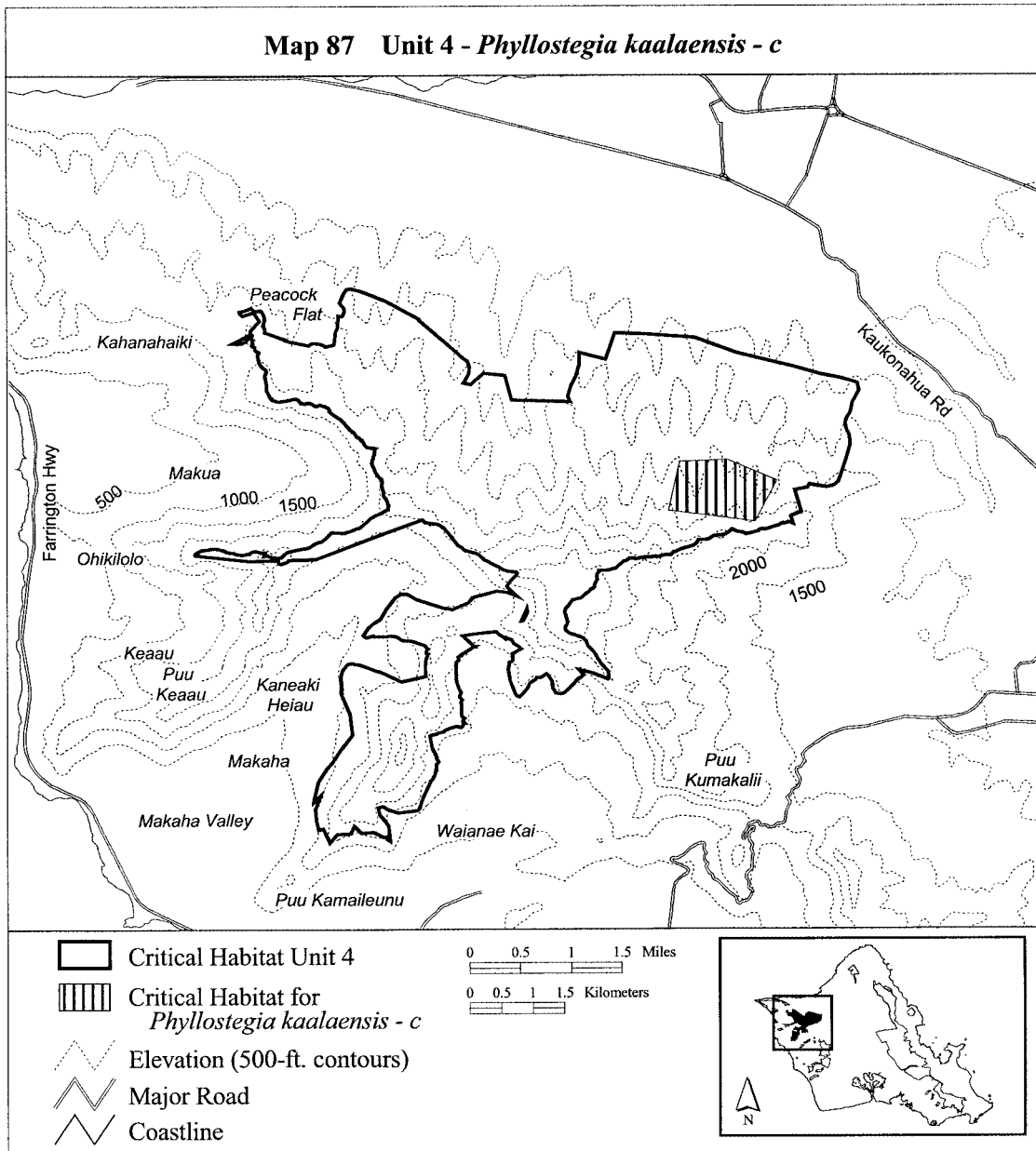


(87) Oahu 4—*Phyllostegia kaalaensis*—c (123 ha; 317 ac)

(i) Unit consists of the following 6 boundary points: Start at 589983,

2379802; 590157, 2380582; 590915, 2380104; 591695, 2380279; 591348, 2379629; 590157, 2379781; return to starting point.

(ii) **Note:** Map 87 follows:



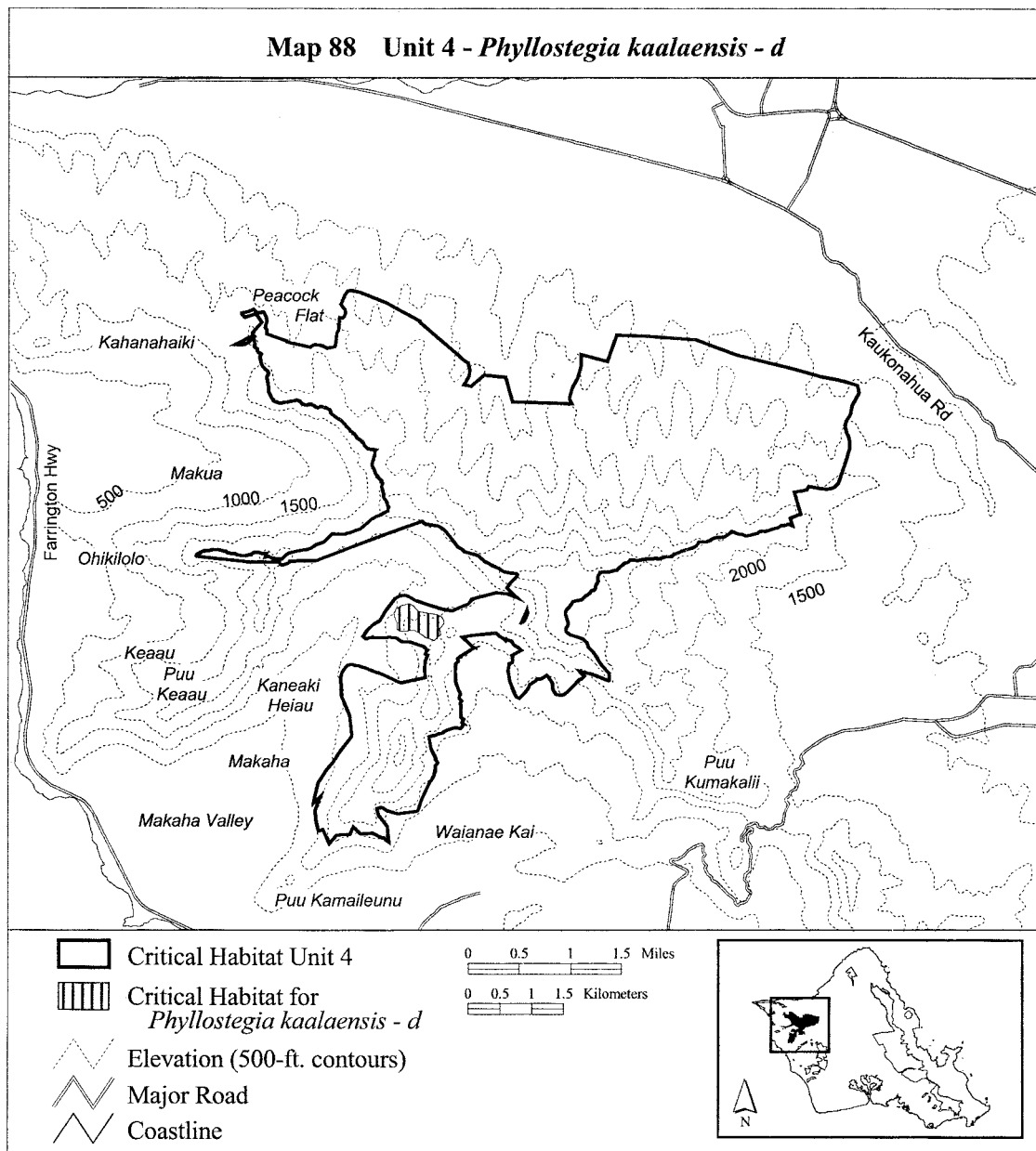
(88) Oahu 4—*Phyllostegia kaalaensis*—  
 d (28 ha; 69 ac)

(i) Unit consists of the following 24 boundary points: Start at 586029, 2378224; 586338, 2378174; 586402, 2378136; 586433, 2378075; 586437,

2378026; 586410, 2377988; 586372, 2377946; 586391, 2377851; 586364, 2377824; 586292, 2377767; 586151, 2377809; 586105, 2377847; 586037, 2377893; 585972, 2377931; 585843, 2377908; 585744, 2377912; 585698,

2377946; 585694, 2378052; 585668, 2378121; 585652, 2378201; 585691, 2378273; 585789, 2378323; 585896, 2378353; 585961, 2378315; return to starting point.

(ii) **Note:** Map 88 follows:



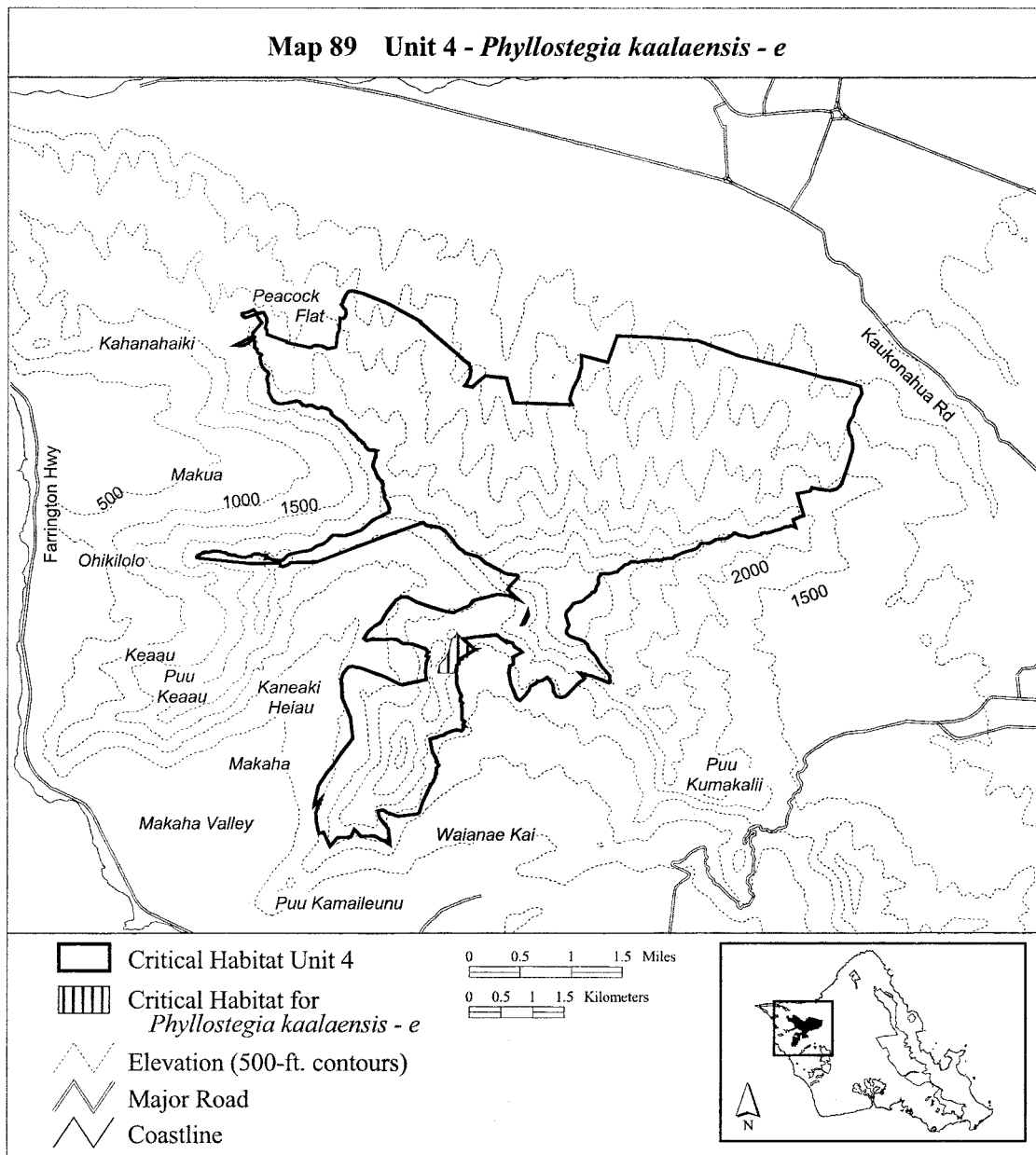
(89) Oahu 4—*Phyllostegia kaalaensis*—  
e (16 ha; 39 ac)

(i) Unit consists of the following 20  
boundary points: Start at 586900,  
2377643; 586901, 2377642; 586889,

2377636; 586880, 2377632; 586685,  
2377514; 586685, 2377503; 586677,  
2377497; 586668, 2377496; 586612,  
2377415; 586592, 2377326; 586593,  
2377324; 586590, 2377318; 586579,  
2377274; 586326, 2377285; 586348,

2377411; 586438, 2377509; 586507,  
2377643; 586540, 2377810; 586637,  
2377900; 586905, 2377647; return to  
starting point.

(ii) **Note:** Map 89 follows:



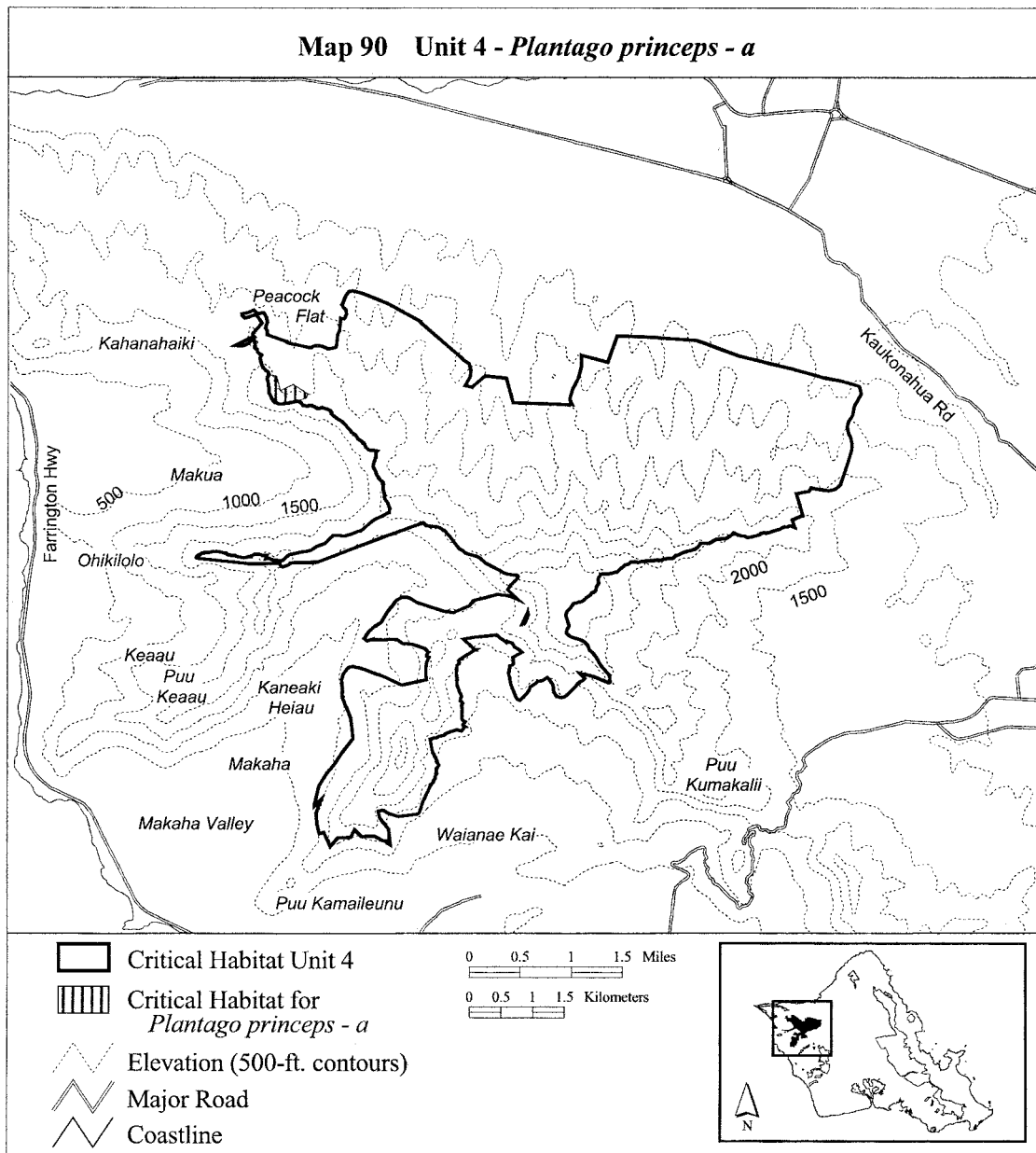
(90) Oahu 4—*Plantago princeps*—a (15 ha; 37 ac)

(i) Unit consists of the following 33 boundary points: Start at 583649, 2382009; 583774, 2381990; 583830, 2381756; 584042, 2381856; 584265, 2381711; 584242, 2381633; 584075,

2381589; 583819, 2381566; 583676, 2381676; 583672, 2381685; 583659, 2381711; 583652, 2381731; 583651, 2381742; 583651, 2381757; 583651, 2381773; 583651, 2381774; 583651, 2381789; 583651, 2381805; 583651, 2381806; 583649, 2381820; 583644, 2381847; 583642, 2381874; 583639,

2381896; 583638, 2381897; 583634, 2381907; 583631, 2381919; 583629, 2381930; 583629, 2381945; 583630, 2381951; 583633, 2381969; 583638, 2381979; 583645, 2381993; 583645, 2381994; return to starting point.

(ii) **Note:** Map 90 follows:



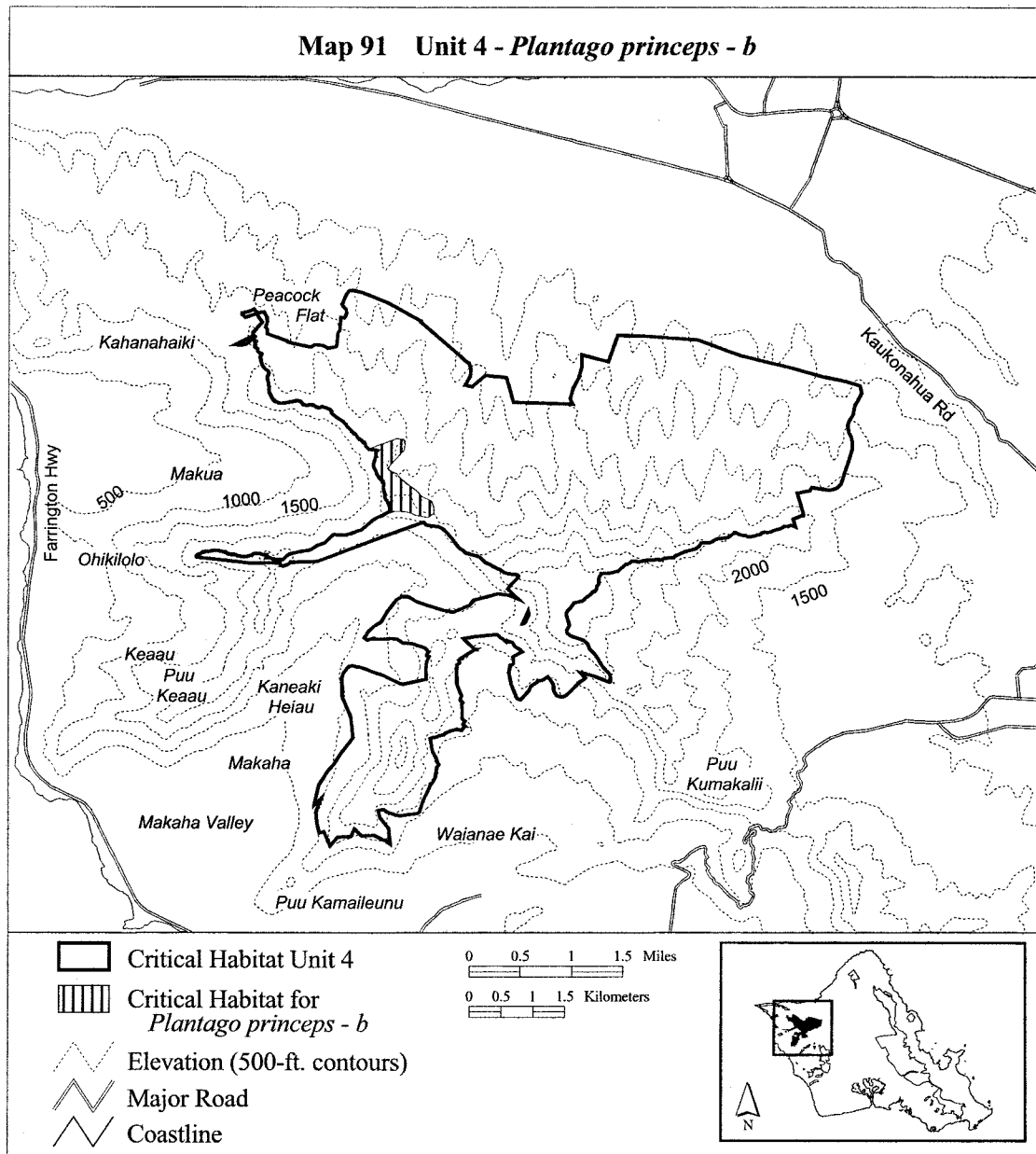
(91) Oahu 4—*Plantago princeps*—b (53 ha; 130 ac)

(i) Unit consists of the following 103 boundary points: Start at 585306, 2380537; 585297, 2380570; 585300, 2380580; 585303, 2380592; 585309, 2380613; 585315, 2380636; 585327, 2380677; 585338, 2380712; 585339, 2380712; 585344, 2380738; 585346, 2380754; 585345, 2380767; 585345, 2380779; 585348, 2380789; 585348, 2380790; 585344, 2380798; 585344, 2380799; 585338, 2380802; 585329, 2380804; 585328, 2380804; 585308, 2380806; 585279, 2380811; 585245, 2380818; 585228, 2380821; 585222, 2380825; 585222, 2380826; 585273, 2380841; 585474, 2380914; 585671, 2380987; 585774, 2380979; 585798,

2380918; 585786, 2380806; 585636, 2380648; 585535, 2380529; 585522, 2380526; 585525, 2380496; 585675, 2380429; 585698, 2380393; 585835, 2380275; 585966, 2380171; 586081, 2380063; 586216, 2379998; 586255, 2379886; 586259, 2379805; 586166, 2379736; 585997, 2379759; 585835, 2379824; 585685, 2379836; 585615, 2379836; 585621, 2379827; 585482, 2379787; 585547, 2379830; 585547, 2379831; 585548, 2379831; 585558, 2379891; 585558, 2379892; 585557, 2379892; 585548, 2379922; 585550, 2379928; 585550, 2379929; 585549, 2379929; 585549, 2379930; 585548, 2379930; 585547, 2379930; 585546, 2379929; 585545, 2379931; 585539, 2379943; 585531, 2379963; 585523,

2379982; 585522, 2379982; 585511, 2380001; 585498, 2380021; 585488, 2380040; 585483, 2380053; 585478, 2380071; 585475, 2380089; 585476, 2380103; 585474, 2380125; 585474, 2380128; 585472, 2380137; 585468, 2380149; 585465, 2380160; 585461, 2380173; 585457, 2380185; 585456, 2380203; 585456, 2380223; 585459, 2380252; 585459, 2380269; 585456, 2380281; 585451, 2380295; 585443, 2380310; 585430, 2380325; 585430, 2380326; 585408, 2380344; 585393, 2380361; 585375, 2380388; 585364, 2380407; 585353, 2380428; 585342, 2380452; 585330, 2380478; 585322, 2381797; 585318, 2380512; 585308, 2380533; return to starting point.

(ii) **Note:** Map 91 follows:



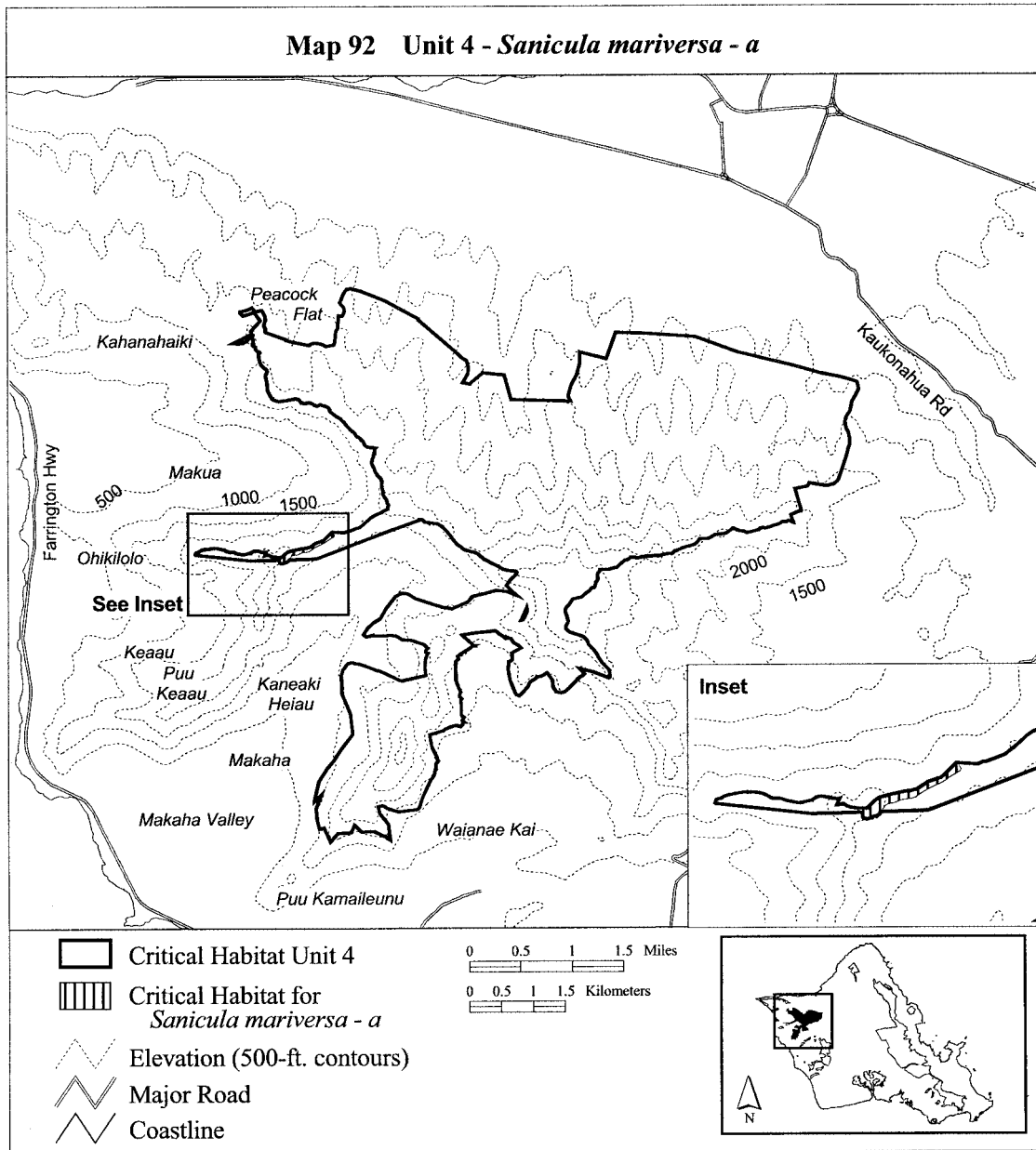
(92) Oahu 4—*Sanicula mariversa*—a (7 ha; 17 ac)

(i) Unit consists of the following 41 boundary points: Start at 584679, 2379459; 584686, 2379451; 584711, 2379404; 584703, 2379389; 584671, 2379369; 584614, 2379339; 584561, 2379299; 584536, 2379282; 584467,

2379252; 584407, 2379220; 584349, 2379185; 584305, 2379157; 584272, 2379145; 584188, 2379132; 584133, 2379110; 584043, 2379088; 584011, 2379043; 583988, 2379005; 583966, 2378990; 583936, 2378985; 583876, 2378960; 583839, 2378973; 583836, 2378998; 583835, 2379022; 583854, 2379060; 583876, 2379060; 583877,

2379060; 583877, 2379061; 583947, 2379131; 583977, 2379150; 584086, 2379180; 584226, 2379210; 584256, 2379210; 584326, 2379230; 584327, 2379230; 584417, 2379290; 584526, 2379330; 584527, 2379330; 584557, 2379350; 584657, 2379450; 584667, 2379460; return to starting point.

(ii) **Note:** Map 92 follows:



(93) Oahu 4—*Sanicula mariversa*—b (6 ha; 15 ac)

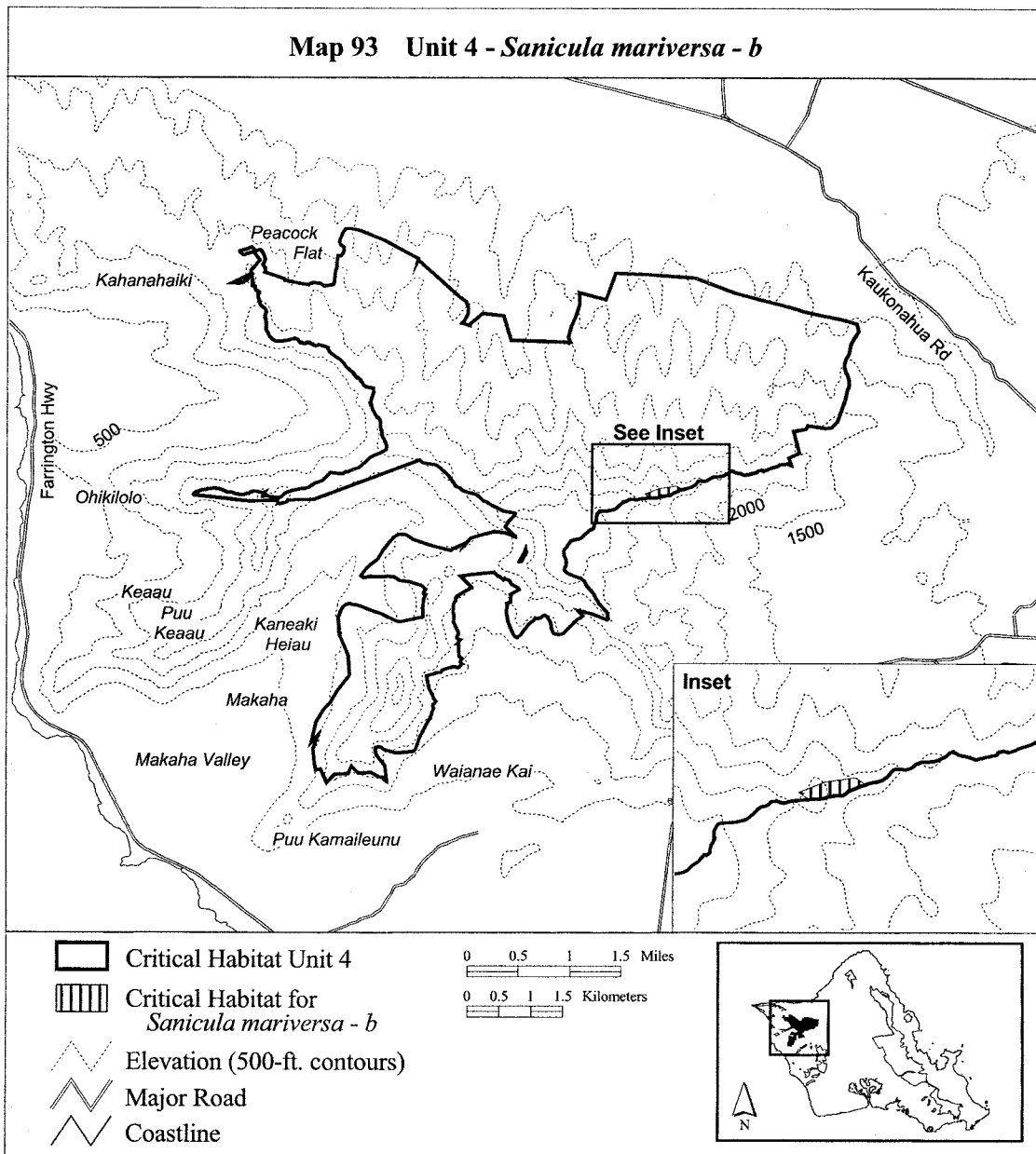
(i) Unit consists of the following 23 boundary points: Start at 589618, 2379132; 589854, 2379223; 590128,

2379259; 590218, 2379199; 590191, 2379191; 590084, 2379149; 590076, 2379145; 590067, 2379142; 590066, 2379141; 590039, 2379117; 590020, 2379104; 590012, 2379101; 589944, 2379099; 589907, 2379095; 589906,

2379095; 589881, 2379089; 589839, 2379075; 589839, 2379074; 589806, 2379068; 589790, 2379069; 589787, 2379069; 589747, 2379069; 589709, 2379066; return to starting point.

(ii) **Note:** Map 93 follows:





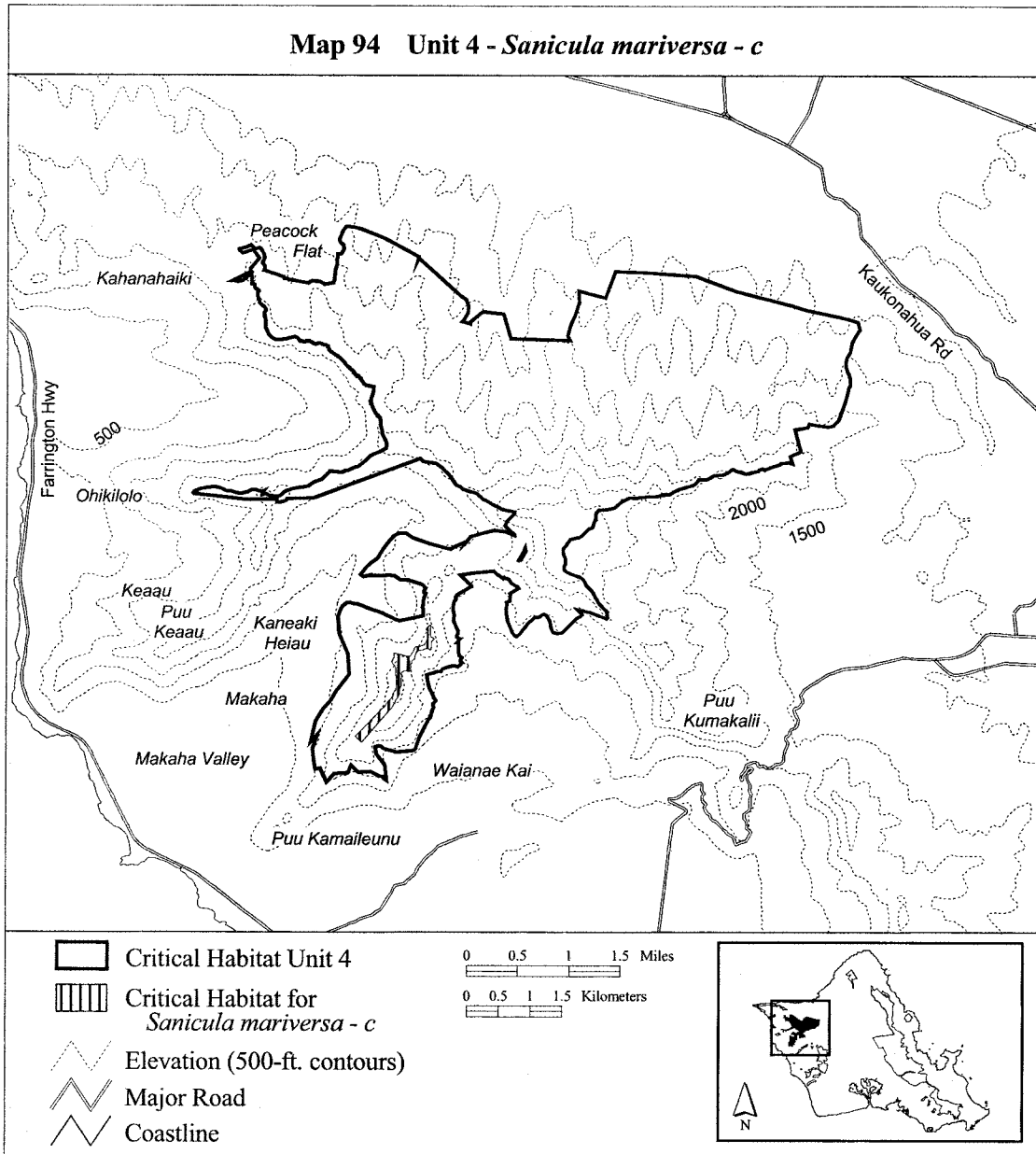
(94) Oahu 4—*Sanicula mariversa*—c (25 ha; 61 ac)

(i) Unit consists of the following 88 boundary points: Start at 586207, 2376926; 586193, 2376956; 586223, 2377006; 586254, 2377017; 586277, 2377004; 586255, 2376972; 586259, 2376901; 586261, 2376860; 586261, 2376842; 586298, 2376818; 586316, 2376808; 586300, 2376783; 586275, 2376759; 586272, 2376738; 586272, 2376692; 586273, 2376654; 586268, 2376631; 586241, 2376652; 586200, 2376659; 586162, 2376649; 586136, 2376633; 586082, 2376633; 586039, 2376593; 586011, 2376533; 586005,

2376472; 585975, 2376466; 585966, 2376447; 585962, 2376420; 585936, 2376400; 585928, 2376382; 585928, 2376361; 585944, 2376343; 585948, 2376325; 585948, 2376300; 585939, 2376293; 585914, 2376293; 585878, 2376298; 585855, 2376298; 585819, 2376282; 585805, 2376250; 585807, 2376209; 585800, 2376163; 585798, 2376102; 585791, 2376045; 585773, 2376004; 585766, 2375966; 585777, 2375927; 585746, 2375871; 585712, 2375825; 585700, 2375789; 585648, 2375707; 585601, 2375655; 585181, 2375180; 585083, 2375264; 585553, 2375761; 585592, 2375809; 585632, 2375845; 585664, 2375896; 585673,

2375941; 585719, 2376014; 585721, 2376068; 585726, 2376111; 585723, 2376172; 585721, 2376216; 585714, 2376259; 585718, 2376332; 585700, 2376370; 585669, 2376415; 585648, 2376438; 585664, 2376484; 585687, 2376509; 585680, 2376558; 585671, 2376575; 585685, 2376579; 585723, 2376577; 585791, 2376558; 585848, 2376541; 585911, 2376525; 585937, 2376531; 585984, 2376591; 586007, 2376665; 586028, 2376683; 586082, 2376686; 586136, 2376699; 586166, 2376711; 586182, 2376751; 586200, 2376777; 586209, 2376817; return to starting point.

(ii) **Note:** Map 94 follows:



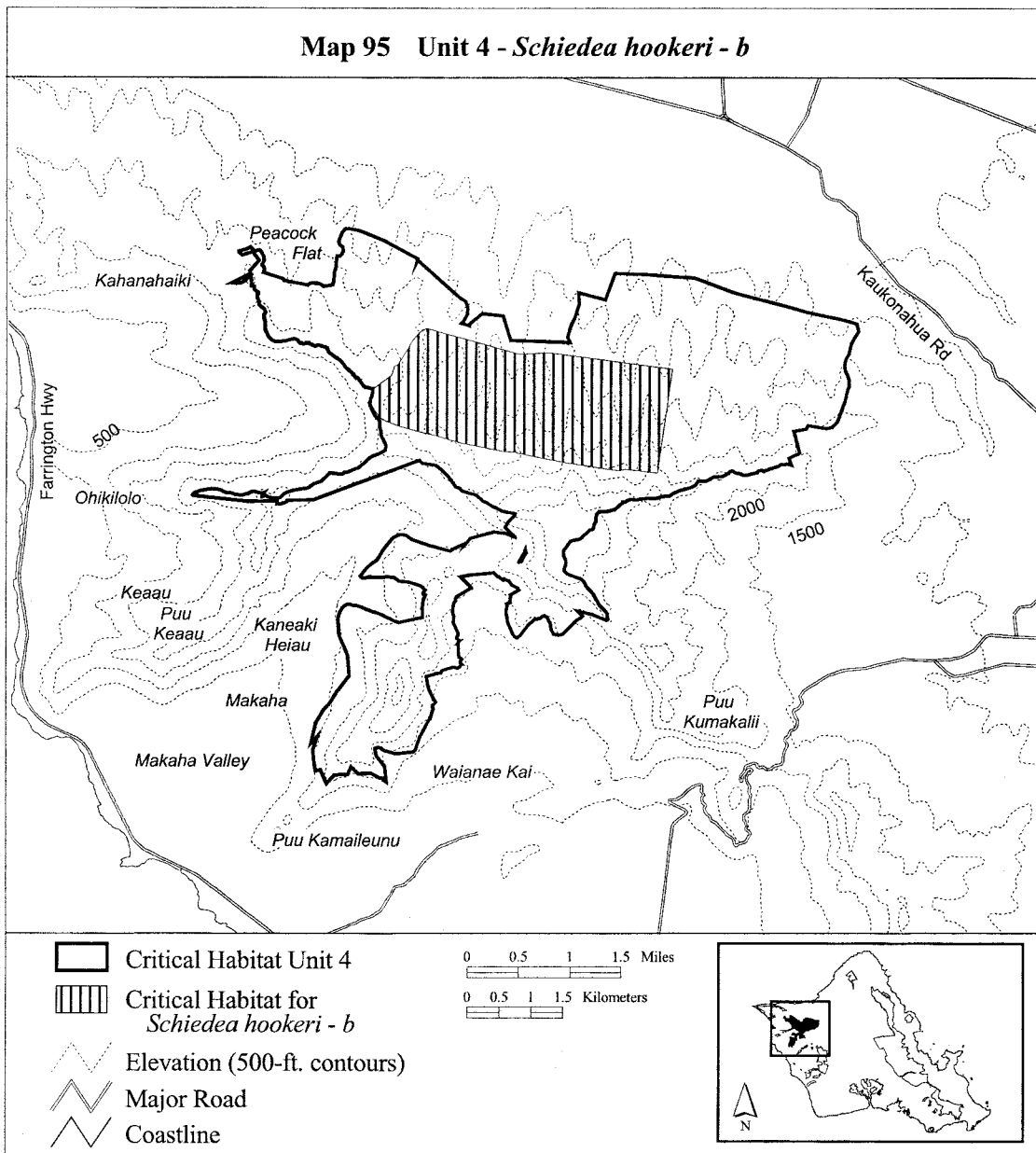
(95) Oahu 4—*Schiedea hookeri*—b (711 ha; 1,756 ac)

(i) Unit consists of the following 37 boundary points: Start at 585348, 2380789; 585645, 2381015; 585688, 2381163; 585739, 2381171; 585894, 2381417; 585985, 2381572; 586082, 2381691; 586191, 2381756; 586314,

2381731; 587656, 2381348; 587656, 2381345; 588119, 2381369; 590050, 2381108; 589819, 2379466; 589452, 2379514; 589308, 2379532; 589228, 2379500; 589029, 2379532; 588401, 2379630; 587999, 2379702; 587612, 2379785; 587612, 2379793; 587384, 2379814; 586747, 2379937; 586309,

2380060; 586081, 2380114; 585767, 2380205; 585499, 2380313; 585383, 2380444; 585318, 2380559; 585331, 2380689; 585338, 2380712; 585339, 2380712; 585344, 2380738; 585346, 2380754; 585345, 2380767; 585345, 2380779; return to starting point.

(ii) **Note:** Map 95 follows:



(96) Oahu 4—*Schiedea hookeri*—c (247 ha; 612 ac)

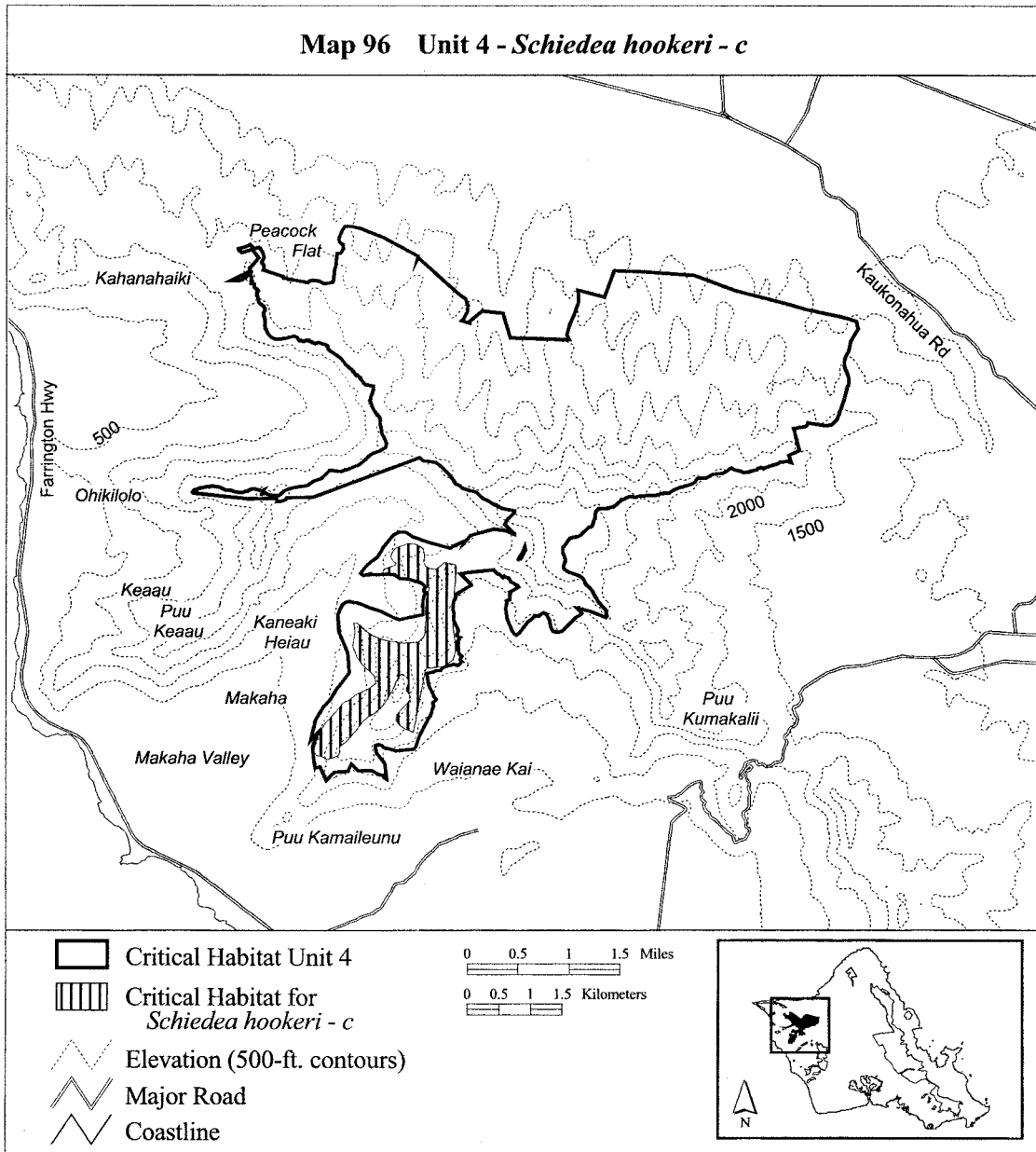
(i) Unit consists of the following 109 boundary points: Start at 586341, 2377892; 586395, 2377926; 586472, 2377998; 586539, 2377993; 586654, 2377965; 586664, 2377897; 586654, 2377768; 586640, 2377566; 586621, 2377369; 586597, 2377138; 586606, 2376989; 586635, 2376797; 586683, 2376692; 586659, 2376572; 586611, 2376451; 586568, 2376418; 586462, 2376351; 586204, 2376318; 586175, 2376255; 585995, 2375312; 585867, 2375366; 585760, 2375443; 585723, 2375506; 585727, 2375589; 585800, 2375669; 585900, 2375779; 585936, 2375813; 585930, 2375906; 585870, 2375979; 585900, 2376066; 585903,

2376149; 585860, 2376212; 585797, 2376231; 585767, 2376169; 585717, 2376116; 585693, 2376033; 585660, 2375953; 585567, 2375799; 585497, 2375719; 585403, 2375623; 585290, 2375553; 585213, 2375496; 585120, 2375363; 585044, 2375283; 584960, 2375173; 584867, 2375116; 584830, 2375070; 584837, 2375006; 584817, 2374953; 584764, 2374923; 584647, 2374886; 584554, 2374933; 584477, 2374946; 584427, 2375016; 584467, 2375153; 584524, 2375320; 584634, 2375486; 584794, 2375649; 584894, 2375779; 584984, 2375823; 585097, 2375906; 585283, 2375989; 585403, 2376086; 585383, 2376189; 585287, 2376292; 585174, 2376389; 585100, 2376502; 585037, 2376662; 585064,

2376869; 585067, 2376959; 585047, 2377042; 585097, 2377175; 585170, 2376985; 585227, 2376932; 585362, 2376832; 585396, 2376821; 585549, 2376768; 585790, 2376716; 585939, 2376730; 586073, 2376740; 586145, 2376807; 586174, 2376884; 586174, 2376965; 586184, 2377081; 586184, 2377263; 586193, 2377417; 586236, 2377600; 586107, 2377672; 585914, 2377734; 585770, 2377748; 585680, 2377807; 585653, 2377810; 585498, 2377832; 585520, 2377883; 585631, 2377934; 585700, 2377952; 585717, 2377986; 585661, 2378033; 585627, 2378089; 585653, 2378166; 585708, 2378230; 585807, 2378264; 585897, 2378303; 586051, 2378286; 586141, 2378217; 586167, 2378106; 586145,

2378012; 586179, 2377943; 586239, 2377909; return to starting point.

(ii) Note: Map 96 follows:



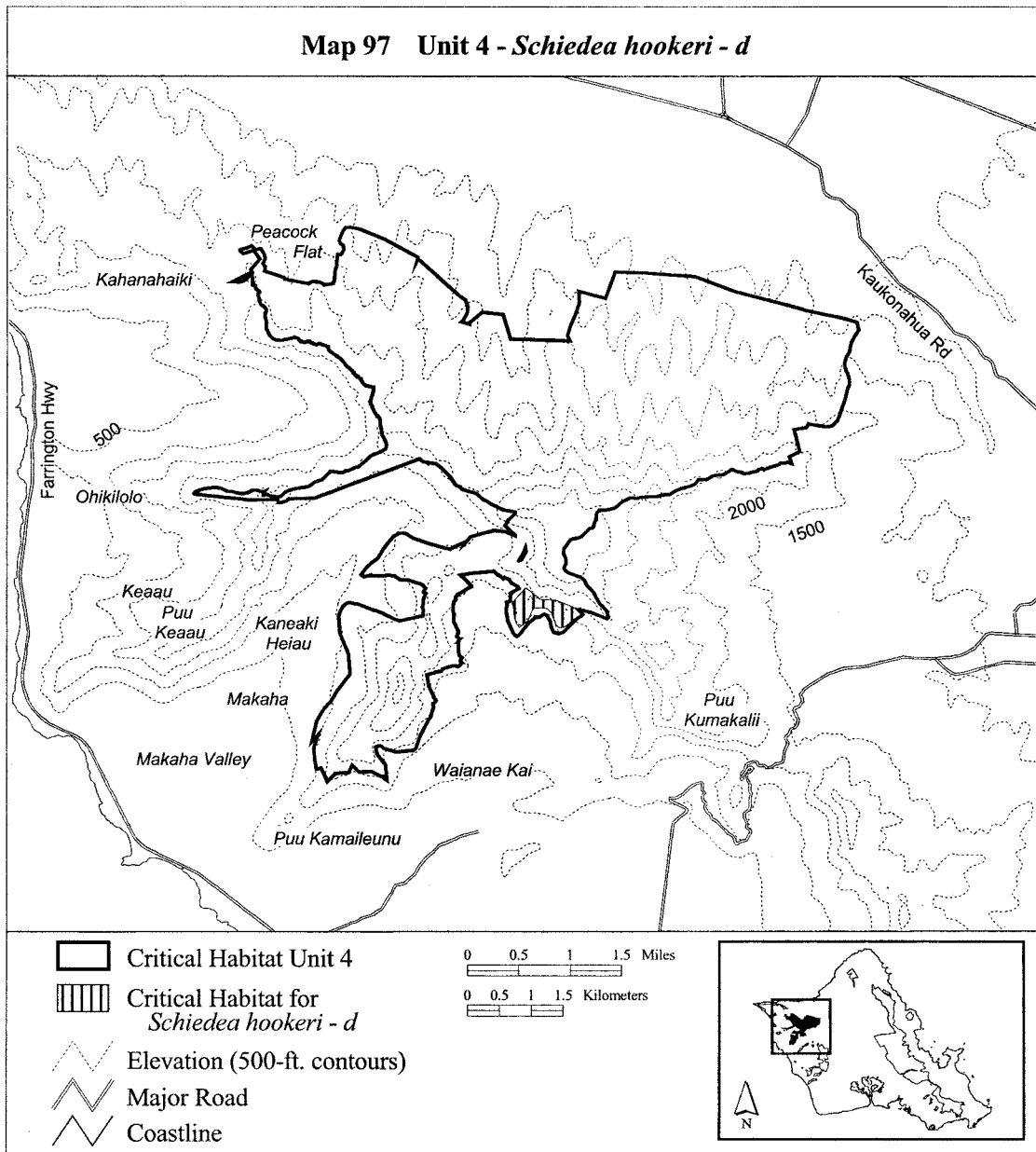
(97) Oahu 4—*Schiedea hookeri*—d (31 ha; 78 ac)

(i) Unit consists of the following 25 boundary points: Start at 587754, 2377619; 587985, 2377441; 588235, 2377417; 588403, 2377355; 588566,

2377283; 588643, 2377196; 588614, 2377167; 588470, 2377095; 588427, 2377047; 588355, 2376994; 588288, 2376985; 588230, 2377033; 588172, 2377162; 588163, 2377220; 588095, 2377292; 587990, 2377302; 587870,

2377297; 587826, 2377196; 587788, 2377105; 587740, 2377047; 587653, 2376994; 587596, 2377066; 587577, 2377177; 587562, 2377283; 587543, 2377379; return to starting point.

(ii) Note: Map 97 follows:



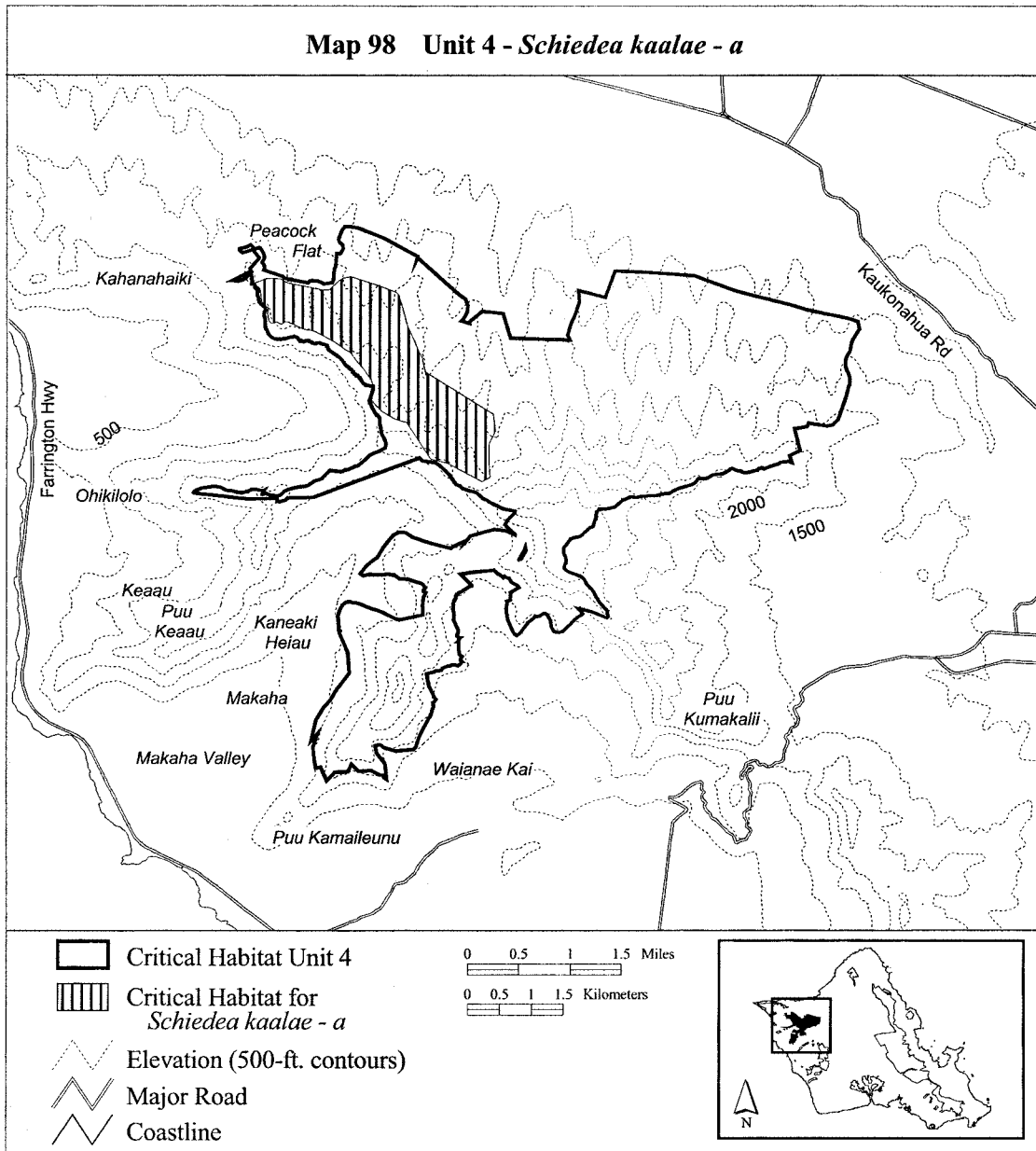
(98) Oahu 4—*Schiedea kaalae*—a (425 ha; 151 ac)

(i) Unit consists of the following 77 boundary points: Start at 585318, 2380589; 585359, 2380791; 585317, 2380901; 585201, 2381075; 585118, 2381169; 585045, 2381260; 584989, 2381336; 584997, 2381334; 584903, 2381389; 584744, 2381502; 584542, 2381618; 584429, 2381669; 584252, 2381704; 584107, 2381768; 584010, 2381816; 583957, 2381814; 583919, 2381792; 583898, 2381781; 583852, 2381806; 583817, 2381816; 583774,

2381800; 583742, 2381795; 583702, 2381846; 583688, 2381956; 583691, 2382045; 583643, 2382066; 583616, 2382109; 583586, 2382157; 583573, 2382233; 583565, 2382308; 583551, 2382361; 583514, 2382383; 583484, 2382437; 583562, 2382464; 583651, 2382496; 583766, 2382504; 583903, 2382493; 583967, 2382455; 584029, 2382429; 584239, 2382394; 584403, 2382353; 584543, 2382327; 584645, 2382327; 584683, 2382348; 584739, 2382399; 584830, 2382482; 584887, 2382512; 585005, 2382536; 585351, 2382429; 585717, 2382289; 585716,

2382286; 585752, 2382241; 585768, 2382198; 585824, 2382023; 585886, 2381779; 585980, 2381556; 586066, 2381360; 586117, 2381263; 586160, 2381102; 586187, 2381003; 586185, 2380994; 586194, 2381018; 587237, 2380368; 587270, 2380095; 587173, 2379878; 587172, 2379589; 587188, 2379357; 587068, 2379293; 586522, 2379581; 586266, 2379646; 585873, 2380239; 585834, 2380237; 585753, 2380262; 585675, 2380288; 585603, 2380334; 585495, 2380404; 585383, 2380509; return to starting point.

(ii) **Note:** Map 98 follows:



(99) Oahu 4—*Schiedea nuttallii*—a (527 ha; 1,303 ac)

(i) Unit consists of the following 248 boundary points: Start at 583882, 2381544; 583879, 2381544; 583760, 2381566; 583747, 2381571; 583730, 2381588; 583709, 2381612; 583707, 2381614; 583694, 2381639; 583685, 2381655; 583672, 2381685; 583659, 2381711; 583652, 2381731; 583651, 2381742; 583651, 2381757; 583651, 2381773; 583651, 2381789; 583651, 2381805; 583651, 2381806; 583649, 2381820; 583644, 2381847; 583642, 2381874; 583639, 2381896; 583638, 2381897; 583634, 2381907; 583631, 2381919; 583629, 2381934; 583630, 2381951; 583633, 2381969; 583638, 2381979; 583645, 2381993; 583645,

2381994; 583649, 2382013; 583649, 2382018; 583648, 2382029; 583647, 2382030; 583641, 2382045; 583640, 2382045; 583626, 2382059; 583610, 2382073; 583590, 2382091; 583570, 2382107; 583561, 2382120; 583552, 2382135; 583546, 2382153; 583536, 2382180; 583529, 2382214; 583523, 2382238; 583518, 2382254; 583517, 2382264; 583517, 2382276; 583518, 2382287; 583521, 2382299; 583528, 2382305; 583535, 2382312; 583535, 2382313; 583535, 2382319; 583531, 2382326; 583523, 2382334; 583522, 2382334; 583511, 2382337; 583498, 2382345; 583497, 2382345; 583486, 2382351; 583477, 2382362; 583474, 2382370; 583475, 2382383; 583475, 2382397; 583474, 2382404; 583474,

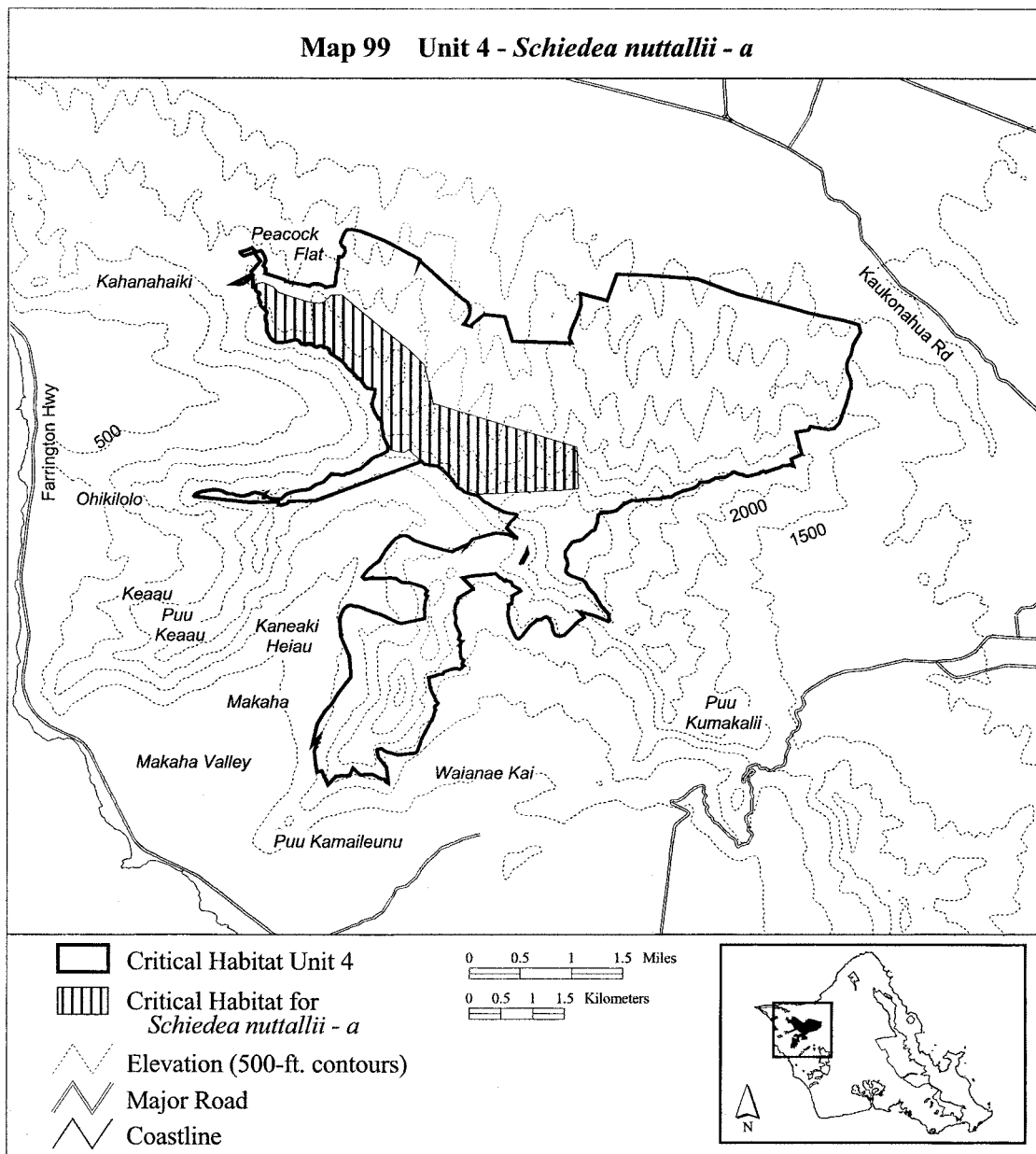
2382405; 583469, 2382411; 583468, 2382411; 583457, 2382416; 583443, 2382421; 583435, 2382424; 583430, 2382430; 583429, 2382440; 583430, 2382454; 583564, 2382494; 583605, 2382494; 583766, 2382417; 583833, 2382339; 583972, 2382293; 584282, 2382190; 584463, 2382159; 584546, 2382190; 584670, 2382298; 584825, 2382303; 585042, 2382122; 585408, 2381813; 585857, 2381456; 586121, 2381203; 586229, 2380760; 586265, 2380574; 586263, 2380570; 586271, 2380579; 588524, 2379889; 588546, 2379230; 588163, 2379202; 586906, 2379133; 586653, 2379250; 586421, 2379576; 586132, 2379620; 585877, 2379851; 585856, 2379830; 585789, 2379804; 585567, 2379851; 585554,

2379870; 585558, 2379891; 585558,  
2379892; 585557, 2379892; 585548,  
2379922; 585550, 2379928; 585550,  
2379929; 585549, 2379929; 585549,  
2379930; 585548, 2379930; 585547,  
2379930; 585546, 2379929; 585545,  
2379931; 585539, 2379943; 585531,  
2379963; 585523, 2379982; 585522,  
2379982; 585511, 2380001; 585498,  
2380021; 585488, 2380040; 585483,  
2380053; 585478, 2380071; 585475,  
2380089; 585476, 2380103; 585474,  
2380125; 585474, 2380128; 585472,  
2380137; 585468, 2380149; 585465,  
2380159; 585474, 2380228; 585469,  
2380290; 585446, 2380303; 585443,  
2380310; 585430, 2380325; 585430,  
2380326; 585418, 2380335; 585393,  
2380361; 585375, 2380388; 585364,  
2380407; 585353, 2380428; 585342,  
2380452; 585330, 2380478; 585322,  
2381797; 585318, 2380512; 585308,  
2380533; 585305, 2380540; 585309,  
2380616; 585315, 2380636; 585327,  
2380677; 585338, 2380712; 585339,

2380712; 585344, 2380738; 585346,  
2380754; 585345, 2380767; 585345,  
2380779; 585348, 2380789; 585348,  
2380790; 585344, 2380798; 585344,  
2380799; 585338, 2380802; 585329,  
2380804; 585328, 2380804; 585308,  
2380806; 585279, 2380811; 585245,  
2380818; 585233, 2380820; 585181,  
2380867; 585167, 2380888; 585157,  
2380904; 585138, 2380929; 585119,  
2380952; 585119, 2380953; 585107,  
2380962; 585106, 2380963; 585094,  
2380968; 585078, 2380975; 585067,  
2380980; 585061, 2380987; 585053,  
2381000; 585039, 2381021; 585027,  
2381040; 585011, 2381059; 584993,  
2381074; 584993, 2381075; 584973,  
2381090; 584954, 2381104; 584939,  
2381117; 584923, 2381137; 584905,  
2381157; 584891, 2381175; 584867,  
2381205; 584852, 2381221; 584844,  
2381230; 584843, 2381230; 584813,  
2381261; 584796, 2381273; 584778,  
2381284; 584774, 2381287; 584751,  
2381303; 584728, 2381318; 584708,

2381329; 584693, 2381342; 584638,  
2381399; 584636, 2381408; 584633,  
2381420; 584628, 2381430; 584618,  
2381442; 584617, 2381442; 584601,  
2381452; 584581, 2381462; 584562,  
2381467; 584539, 2381475; 584519,  
2381483; 584494, 2381489; 584478,  
2381486; 584462, 2381479; 584401,  
2381484; 584383, 2381494; 584357,  
2381507; 584350, 2381511; 584325,  
2381523; 584324, 2381523; 584310,  
2381528; 584309, 2381528; 584291,  
2381527; 584290, 2381527; 584281,  
2381521; 584275, 2381516; 584266,  
2381511; 584260, 2381511; 584181,  
2381531; 584167, 2381553; 584150,  
2381572; 584130, 2381584; 584129,  
2381584; 584104, 2381586; 584065,  
2381583; 584021, 2381575; 583992,  
2381567; 583957, 2381557; 583934,  
2381555; 583897, 2381549; return to  
starting point.

(ii) **Note:** Map 99 follows:



(100) Oahu 4—*Silene lanceolata*—a (113 ha; 280 ac)

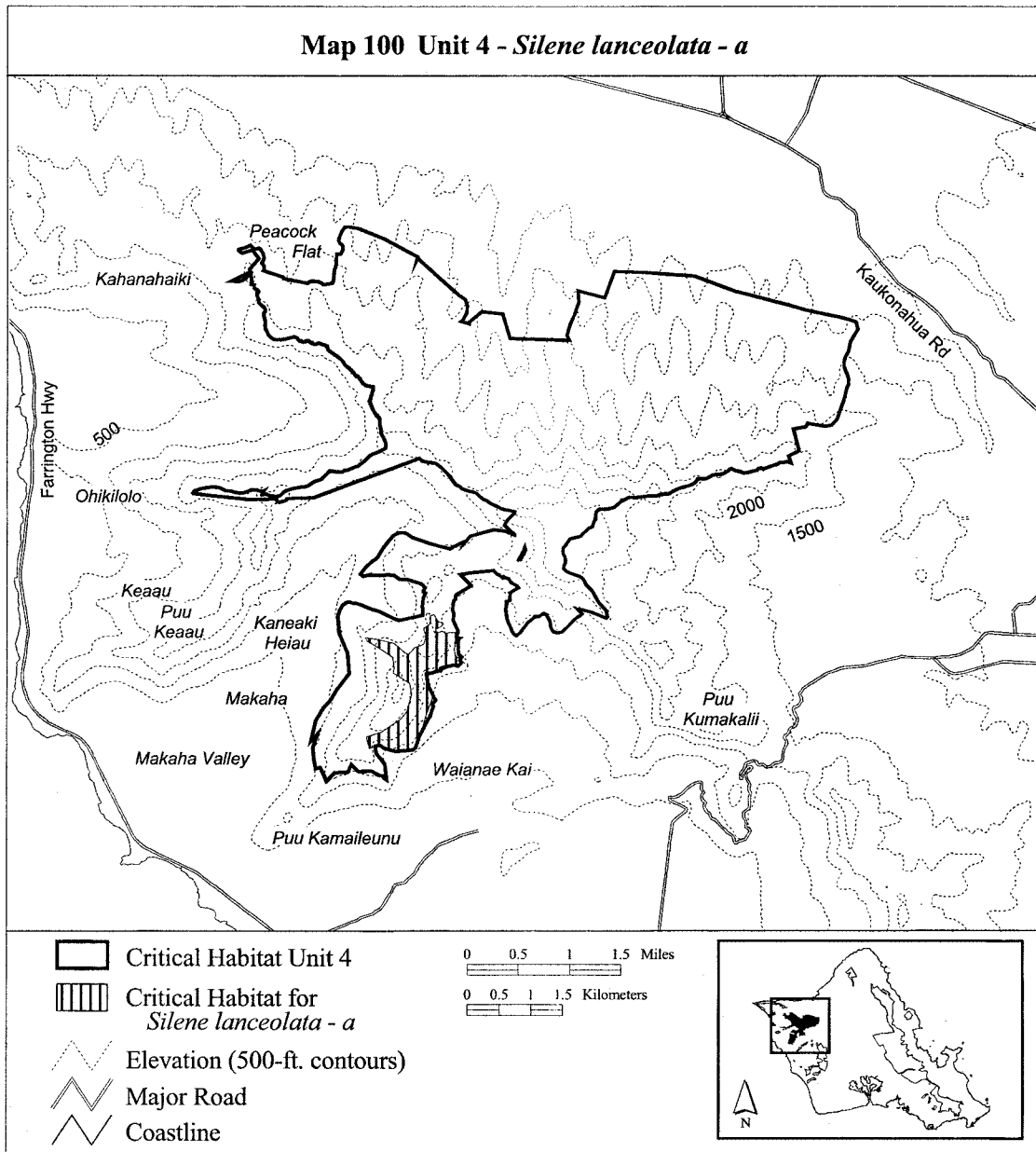
(i) Unit consists of the following 70 boundary points: Start at 585235, 2376822; 585462, 2376783; 585696, 2376727; 585781, 2376649; 585867, 2376571; 585916, 2376560; 585987, 2376620; 586016, 2376666; 586090, 2376680; 586157, 2376709; 586179, 2376805; 586182, 2376876; 586154, 2376950; 586164, 2376975; 586242, 2377032; 586267, 2377099; 586264, 2377163; 586321, 2377180; 586349,

2377141; 586395, 2377071; 586430, 2377067; 586462, 2377039; 586427, 2376996; 586342, 2376957; 586345, 2376918; 586395, 2376900; 586416, 2376911; 586448, 2376922; 586505, 2376897; 586562, 2376904; 586594, 2376904; 586657, 2376904; 586661, 2376851; 586682, 2376819; 586718, 2376798; 586657, 2376755; 586657, 2376712; 586633, 2376631; 586650, 2376585; 586668, 2376532; 586714, 2376489; 586735, 2376450; 586735, 2376404; 586696, 2376365; 586579, 2376400; 586519, 2376383; 586477,

2376376; 586413, 2376344; 586402, 2376308; 586186, 2376269; 586179, 2376162; 586312, 2375895; 586186, 2375546; 586127, 2375360; 586029, 2375074; 586003, 2375053; 585710, 2375018; 585450, 2375122; 585302, 2375070; 585257, 2375248; 585502, 2375327; 585800, 2375531; 585889, 2375650; 585963, 2375910; 585941, 2376095; 585673, 2376266; 585696, 2376326; 585666, 2376512; 585450, 2376653; 585264, 2376764; return to starting point.

(ii) **Note:** Map 100 follows:





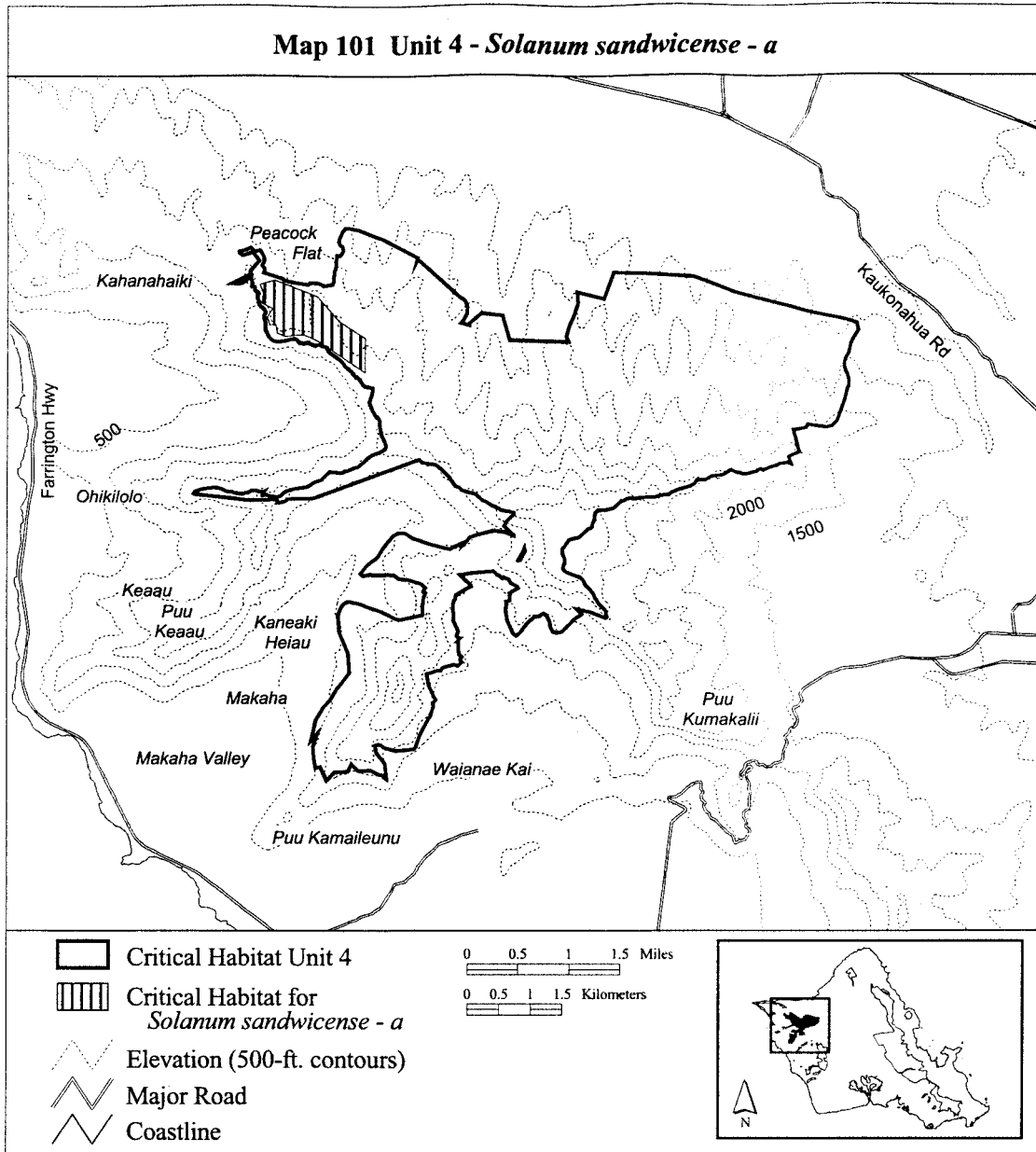
(101) Oahu 4—*Solanum sandwicense*—  
a (105 ha; 258 ac)

(i) Unit consists of the following 16  
boundary points: Start at 583559,

2382457; 583792, 2382513; 584478,  
2382255; 584821, 2381863; 585232,  
2381588; 585232, 2381049; 584471,  
2381551; 584245, 2381655; 583969,  
2381631; 583841, 2381680; 583810,

2381814; 583718, 2381808; 583675,  
2381925; 583767, 2382072; 583590,  
2382151; 583608, 2382317; return to  
starting point.

(ii) **Note:** Map 101 follows:



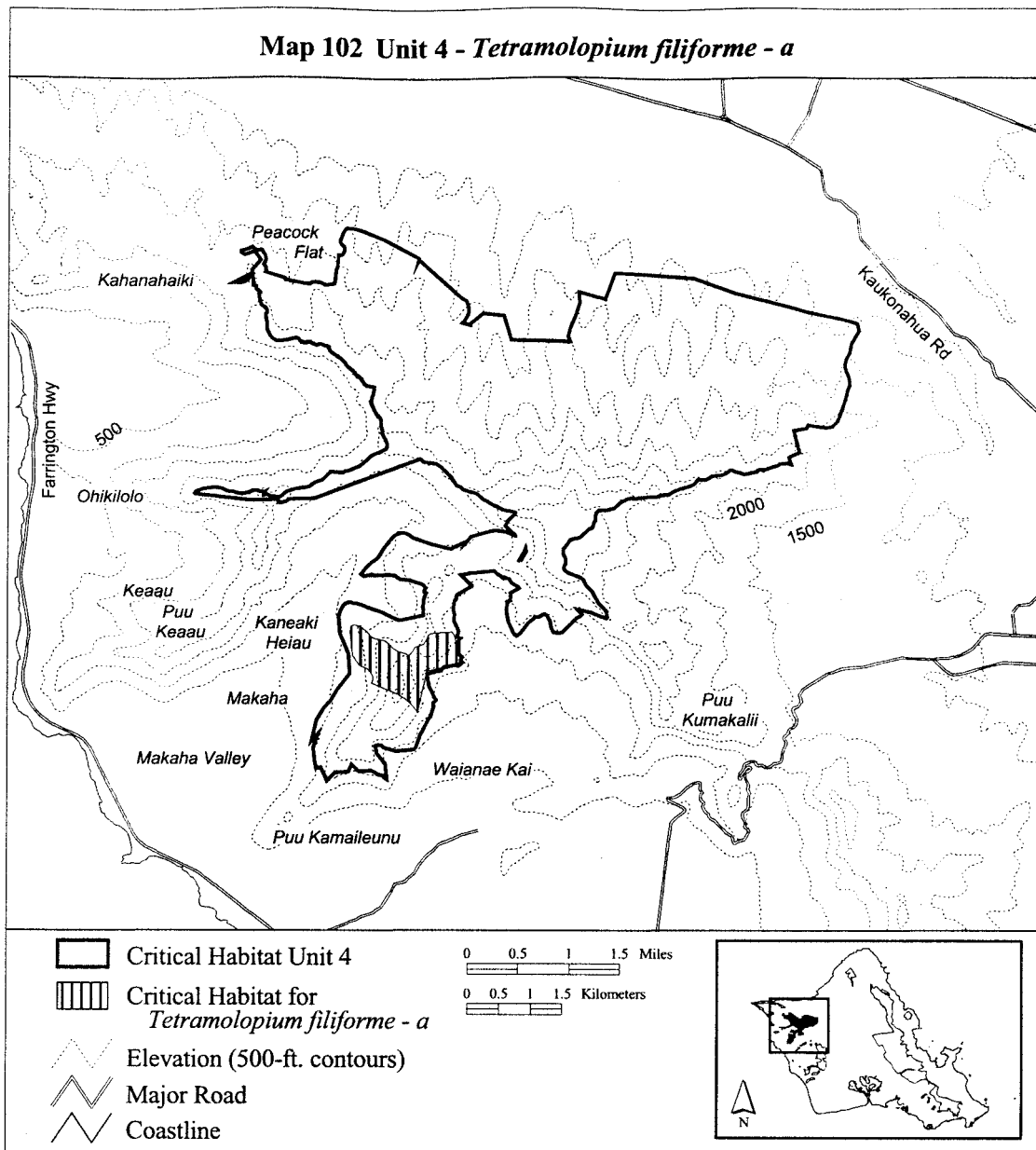
(102) Oahu 4—*Tetramolopium filiforme*—a (110 ha; 273 ac)

(i) Unit consists of the following 61 boundary points: Start at 585056, 2377021; 585144, 2376990; 585223, 2376941; 585273, 2376888; 585315, 2376838; 585364, 2376800; 585444, 2376781; 585535, 2376762; 585611, 2376705; 585664, 2376652; 585710, 2376622; 585748, 2376591; 585816, 2376576; 585870, 2376553; 585900, 2376530; 585949, 2376561; 585984,

2376614; 586014, 2376663; 586090, 2376694; 586151, 2376709; 586185, 2376770; 586216, 2376861; 586269, 2376888; 586360, 2376895; 586428, 2376899; 586497, 2376903; 586588, 2376907; 586638, 2376842; 586645, 2376781; 586664, 2376720; 586657, 2376675; 586657, 2376637; 586679, 2376584; 586717, 2376538; 586755, 2376508; 586717, 2376447; 586687, 2376409; 586615, 2376382; 586562, 2376363; 586451, 2376374; 586432,

2376336; 586193, 2376280; 586185, 2376207; 586052, 2375626; 585995, 2375721; 585911, 2375800; 585843, 2375854; 585767, 2375899; 585762, 2375889; 585758, 2375912; 585332, 2376097; 585349, 2376150; 585349, 2376207; 585311, 2376264; 585265, 2376317; 585136, 2376378; 585026, 2376527; 585007, 2376656; 584999, 2376770; 584980, 2376907; 584999, 2376998; return to starting point.

(ii) Note: Map 102 follows:



(103) Oahu 4—*Tetramolopium lepidotum* ssp. *lepidotum*—a (167 ha; 413 ac)

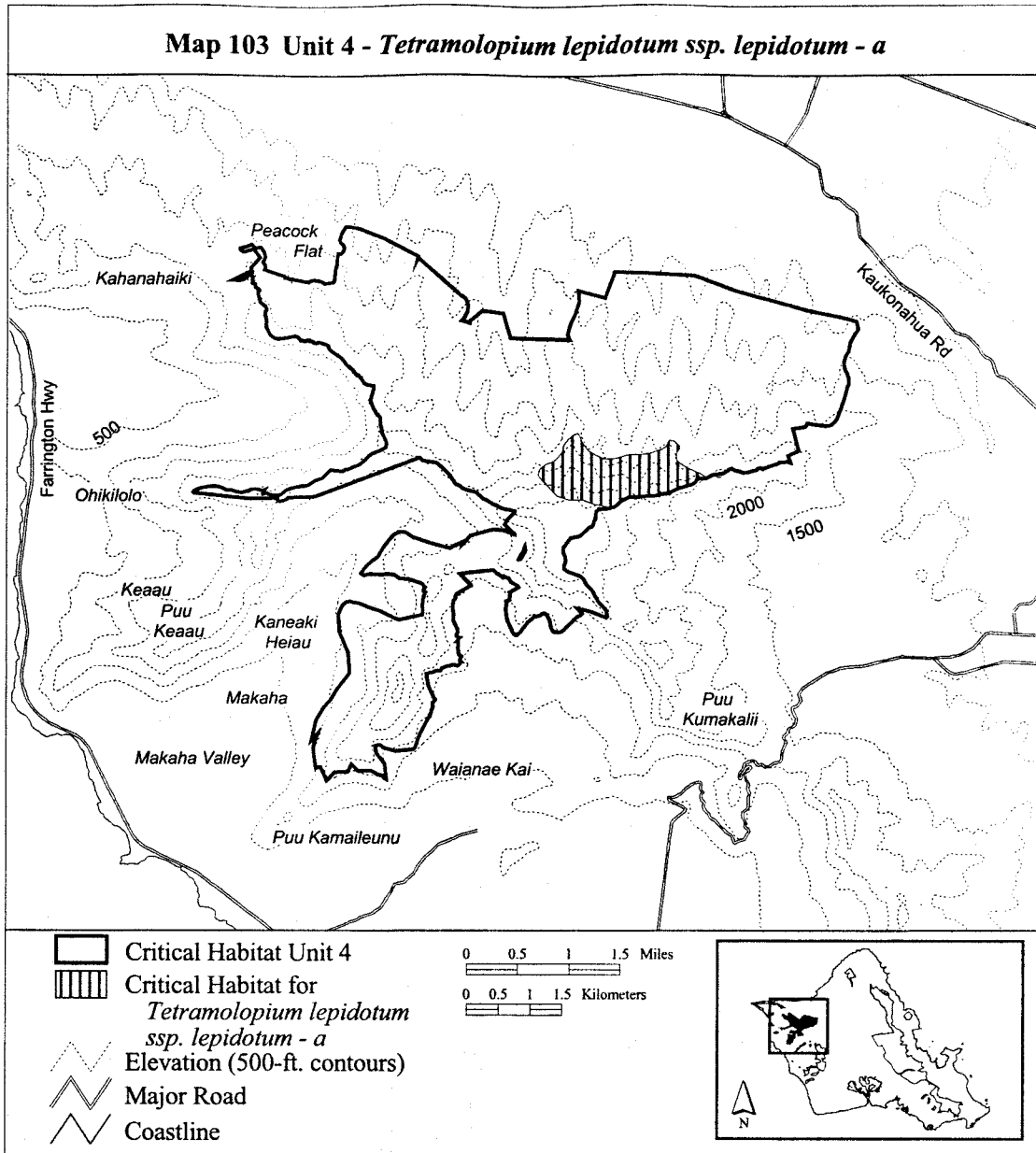
(i) Unit consists of the following 107 boundary points: Start at 588571, 2380048; 588609, 2379981; 588651, 2379880; 588730, 2379784; 588859, 2379700; 589002, 2379650; 589153, 2379658; 589270, 2379692; 589408, 2379717; 589559, 2379717; 589718, 2379746; 589890, 2379805; 589962, 2379847; 590016, 2379947; 590079, 2379935; 590125, 2379897; 590171, 2379851; 590163, 2379792; 590129, 2379733; 590117, 2379658; 590142, 2379612; 590255, 2379536; 590351, 2379478; 590448, 2379448; 590506, 2379419; 590586, 2379365; 590607, 2379344; 590593, 2379338; 590572,

2379336; 590525, 2379340; 590514, 2379339; 590479, 2379340; 590478, 2379340; 590462, 2379334; 590444, 2379312; 590415, 2379277; 590373, 2379247; 590347, 2379233; 590321, 2379227; 590285, 2379219; 590191, 2379191; 590084, 2379149; 590076, 2379145; 590067, 2379142; 590066, 2379141; 590039, 2379117; 590020, 2379104; 590012, 2379101; 589944, 2379099; 589907, 2379095; 589906, 2379095; 589881, 2379089; 589839, 2379075; 589839, 2379074; 589806, 2379068; 589790, 2379069; 589787, 2379069; 589747, 2379069; 589705, 2379066; 589675, 2379063; 589616, 2379059; 589604, 2379058; 589557, 2379052; 589519, 2379042; 589496, 2379035; 589462, 2379034; 589441,

2379042; 589424, 2379047; 589391, 2379048; 589370, 2379041; 589369, 2379041; 589348, 2379025; 589324, 2379009; 589303, 2379003; 589286, 2379001; 589285, 2379001; 589276, 2378998; 589275, 2378998; 589245, 2378974; 589244, 2378974; 589217, 2378943; 589164, 2378898; 589149, 2378886; 589123, 2378879; 589095, 2378872; 588960, 2378899; 588847, 2378916; 588775, 2378950; 588679, 2378979; 588620, 2378992; 588524, 2378992; 588432, 2378992; 588348, 2379017; 588256, 2379059; 588176, 2379130; 588084, 2379235; 587992, 2379318; 587950, 2379386; 587962, 2379461; 588008, 2379515; 588080, 2379562; 588190, 2379603; 588269, 2379683; 588328, 2379767; 588340,

2379847; 588408, 2379935; 588491, 2380023; return to starting point.

(ii) Note: Map 103 follows:



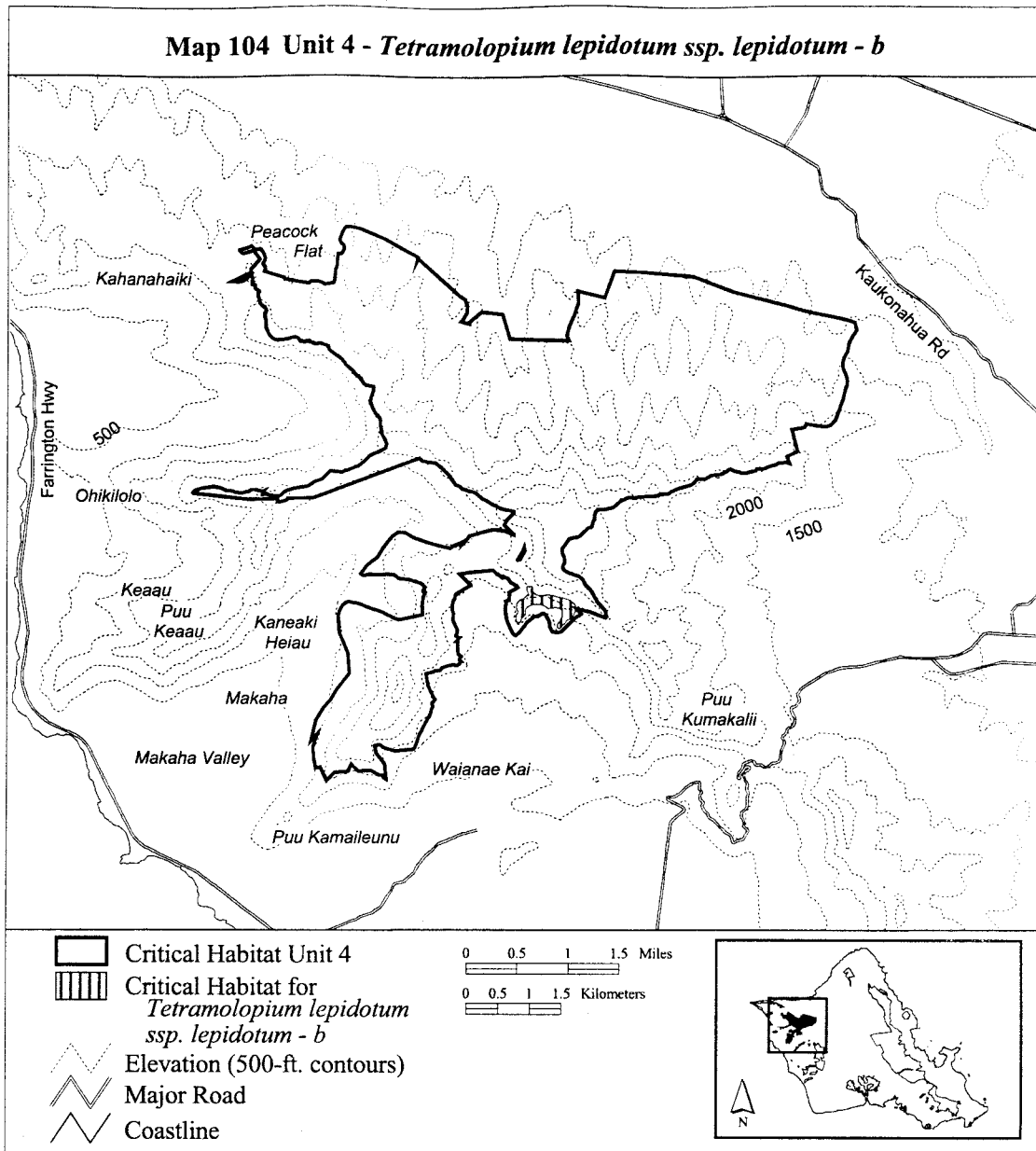
(104) Oahu 4—*Tetramolopium lepidotum* ssp. *lepidotum*—b (23 ha; 56 ac)

(i) Unit consists of the following 66 boundary points: Start at 587816, 2377513; 587792, 2377572; 587790, 2377601; 587795, 2377624; 587819, 2377630; 587851, 2377630; 587871, 2377624; 587880, 2377589; 587880, 2377548; 587912, 2377519; 587945, 2377490; 588021, 2377481; 588094, 2377490; 588167, 2377490; 588269, 2377469; 588360, 2377446; 588465,

2377408; 588541, 2377349; 588550, 2377305; 588553, 2377253; 588544, 2377215; 588526, 2377162; 588494, 2377118; 588430, 2377092; 588398, 2377045; 588354, 2377007; 588322, 2376955; 588290, 2376955; 588275, 2376981; 588275, 2377007; 588278, 2377034; 588307, 2377072; 588342, 2377145; 588342, 2377183; 588348, 2377232; 588342, 2377256; 588301, 2377285; 588243, 2377291; 588173, 2377285; 588129, 2377279; 588100, 2377300; 588029, 2377341; 587947, 2377343; 587880, 2377343; 587790,

2377297; 587763, 2377247; 587775, 2377186; 587740, 2377156; 587702, 2377115; 587696, 2377074; 587667, 2377045; 587632, 2377057; 587617, 2377083; 587614, 2377115; 587614, 2377148; 587629, 2377183; 587646, 2377206; 587649, 2377235; 587632, 2377253; 587629, 2377273; 587629, 2377297; 587629, 2377314; 587629, 2377341; 587655, 2377376; 587699, 2377417; 587746, 2377440; return to starting point.

(ii) Note: Map 104 follows:



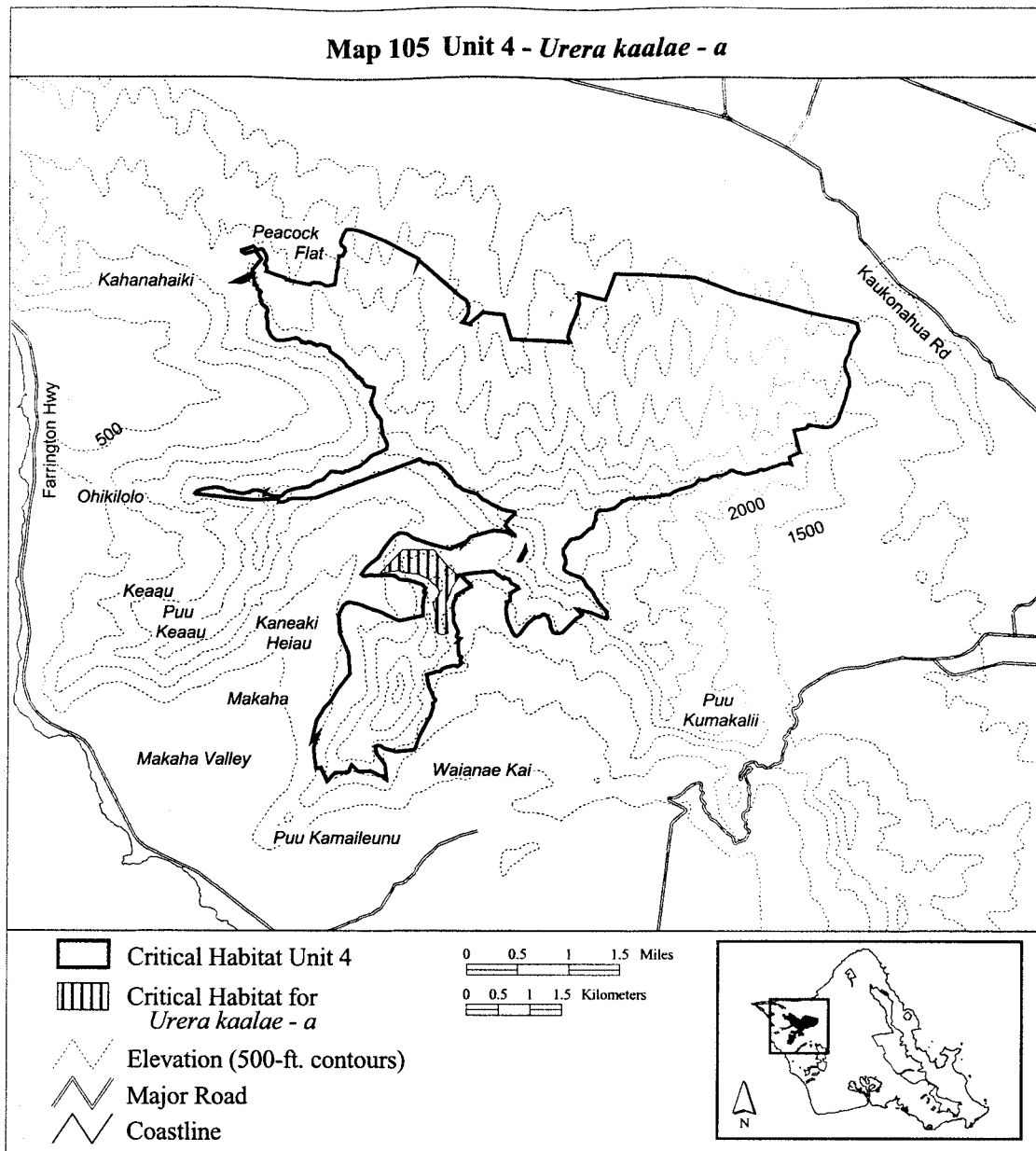
(105) Oahu 4—*Urera kaalae*—a (54 ha; 133 ac)

(i) Unit consists of the following 31 boundary points: Start at 585458, 2377846; 585812, 2378215; 586314, 2378215; 586485, 2378006; 586713, 2377795; 586580, 2377592; 586584,

2377579; 586581, 2377578; 586501, 2377367; 586539, 2376893; 586461, 2376877; 586391, 2376882; 586345, 2376923; 586333, 2376996; 586330, 2377057; 586333, 2377159; 586333, 2377211; 586316, 2377276; 586298, 2377354; 586336, 2377407; 586383,

2377482; 586397, 2377546; 586383, 2377590; 586333, 2377651; 586257, 2377718; 586220, 2377753; 586147, 2377794; 586042, 2377838; 585908, 2377849; 585826, 2377858; 585739, 2377890; return to starting point.

(ii) **Note:** Map 105 follows:



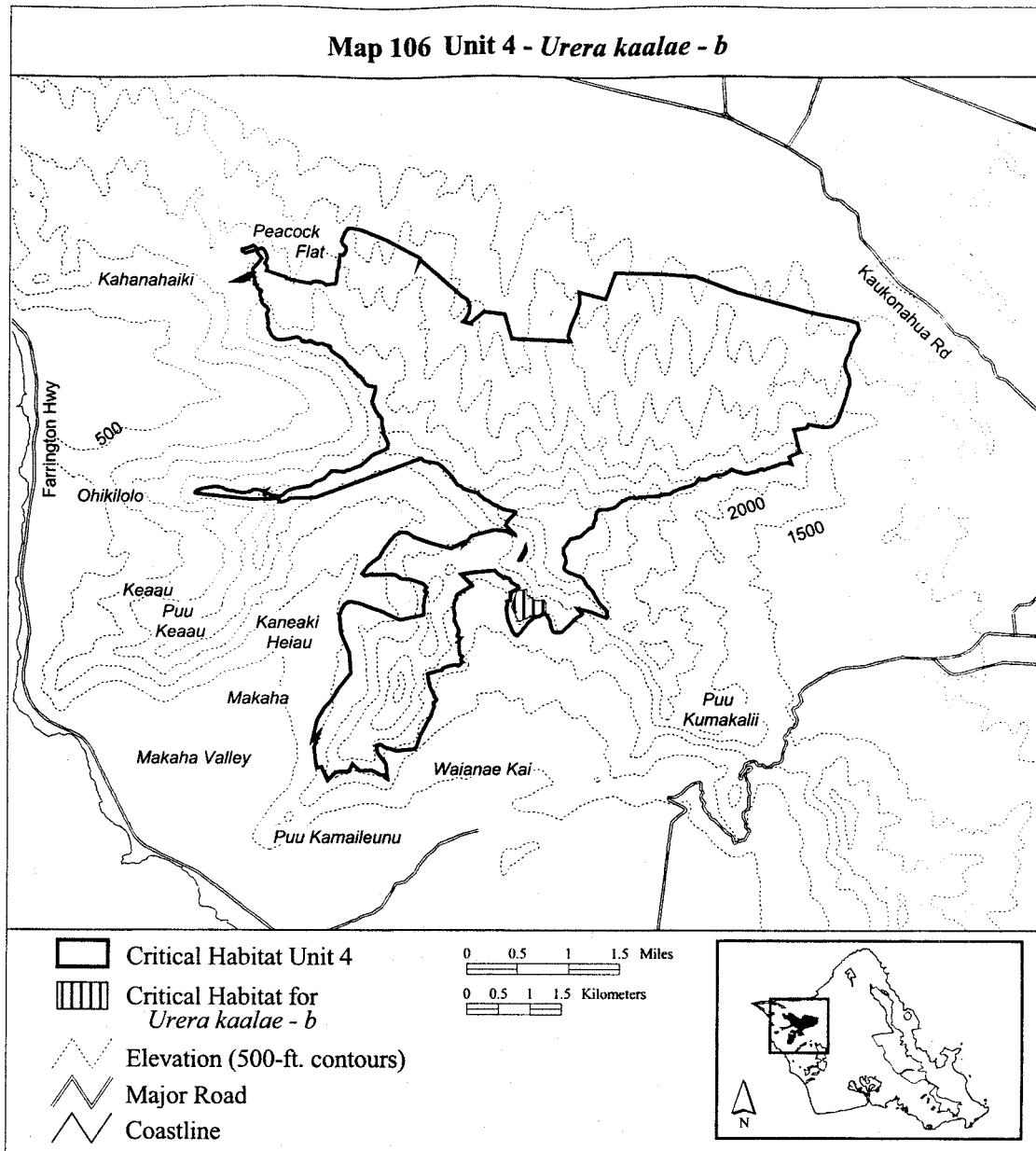
(106) Oahu 4—*Urera kaalae*—b (17 ha; 43 ac)

(i) Unit consists of the following 19 boundary points: Start at 587770, 2377591; 587772, 2377573; 587772,

2377497; 587839, 2377453; 587894, 2377418; 587949, 2377404; 588028, 2377418; 588048, 2377418; 588066, 2377395; 588077, 2377363; 588074, 2377316; 588072, 2377217; 588022,

2377191; 587970, 2377156; 587819, 2377145; 587817, 2377146; 587650, 2377076; 587531, 2377302; 587609, 2377557; return to starting point.

(ii) **Note:** Map 106 follows:



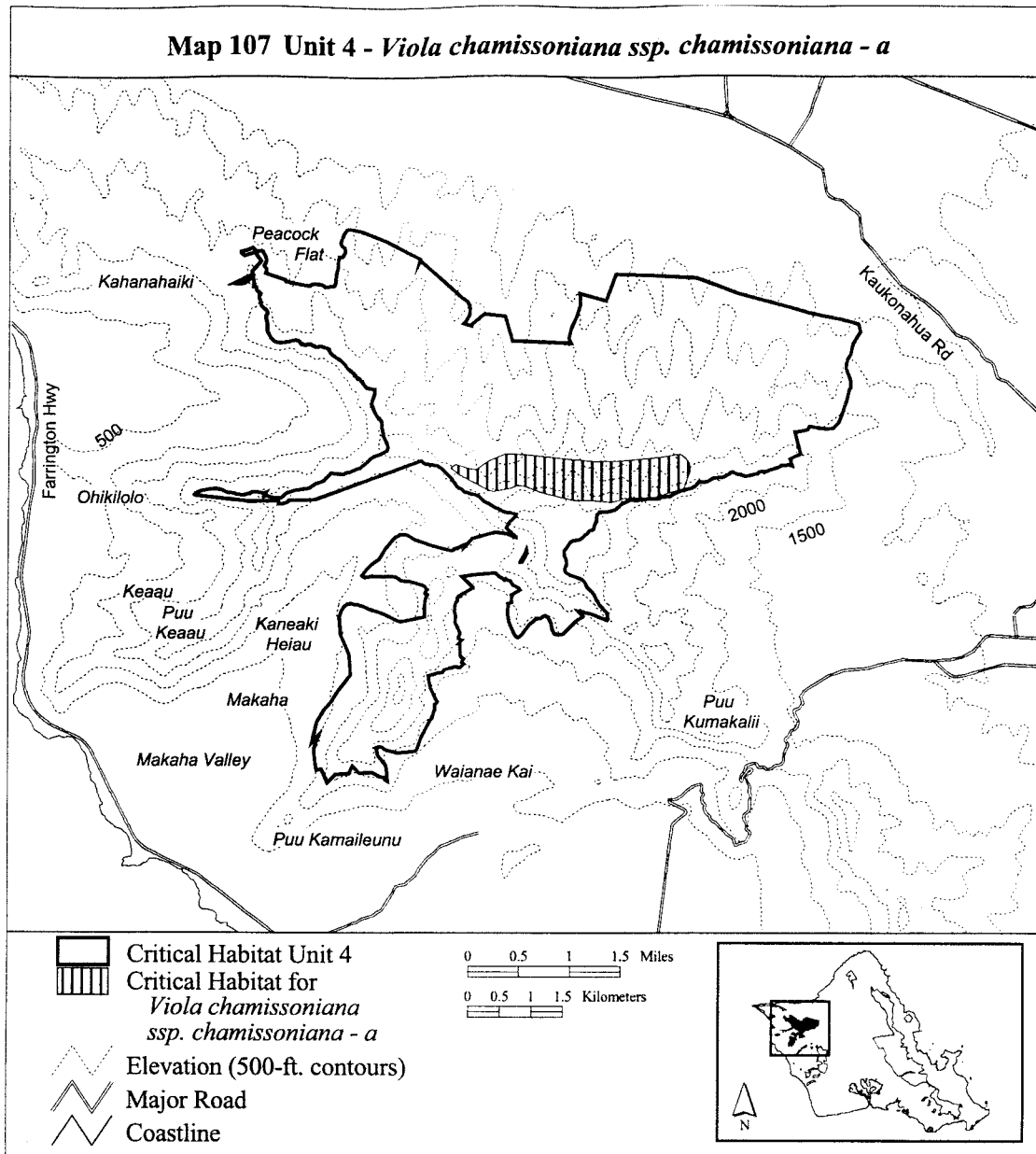
(107) Oahu 4—*Viola chamissoniana* ssp. *chamissoniana*—a (199 ha; 491 ac)

(i) Unit consists of the following 41 boundary points: Start at 590207, 2379196; 590092, 2379192; 589906, 2379127; 589750, 2379084; 589624, 2379079; 589290, 2379071; 589228, 2379052; 589230, 2379049; 589091,

2379014; 588770, 2379040; 588489, 2379036; 588276, 2379092; 588003, 2379153; 587743, 2379257; 587613, 2379279; 587501, 2379235; 587323, 2379201; 587215, 2379183; 587124, 2379214; 586963, 2379305; 586686, 2379448; 586543, 2379552; 586625, 2379612; 586799, 2379552; 586937, 2379530; 587158, 2379673; 587411,

2379781; 587701, 2379773; 588377, 2379703; 588887, 2379652; 588883, 2379660; 589178, 2379660; 589503, 2379690; 589888, 2379725; 590170, 2379781; 590265, 2379712; 590317, 2379638; 590339, 2379504; 590287, 2379404; 590244, 2379266; 590219, 2379199; return to starting point.

(ii) Note: Map 107 follows:



(108) Oahu 4—*Viola chamissoniana* ssp. *chamissoniana*—b (10 ha; 24 ac)

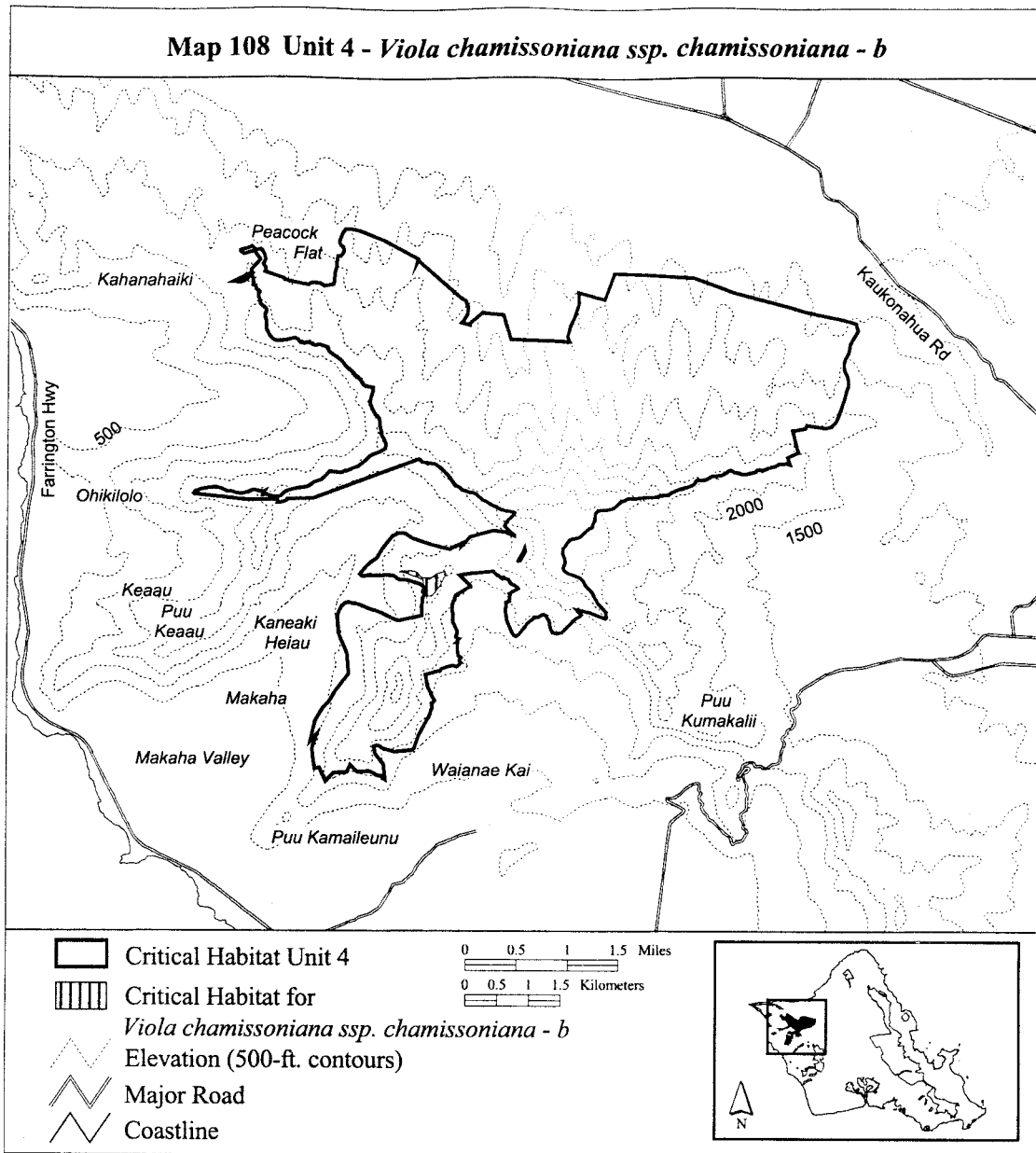
(i) Unit consists of the following 20 boundary points: Start at 585778, 2377867; 585813, 2377876; 585957,

2377886; 586055, 2377865; 586137, 2377773; 586287, 2377778; 586364, 2377840; 586494, 2377870; 586508, 2377829; 586425, 2377655; 586369, 2377577; 586292, 2377485; 586194, 2377485; 586173, 2377567; 586173,

2377649; 586167, 2377655; 586169, 2377657; 586142, 2377745; 586008, 2377805; 585868, 2377854; return to starting point.

(ii) **Note:** Map 108 follows:





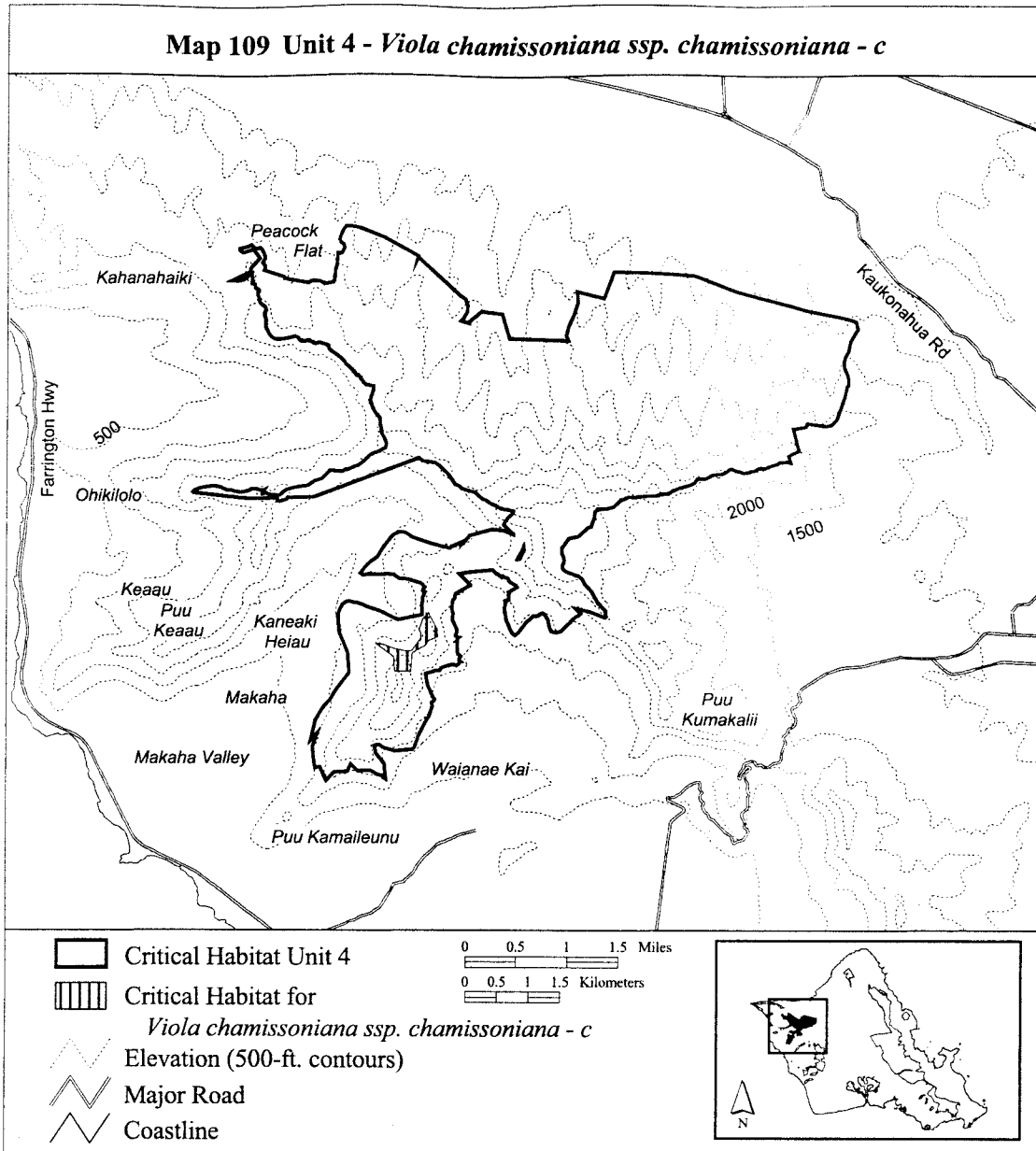
(109) Oahu 4—*Viola chamissoniana* ssp. *chamissoniana*—c (22 ha; 55 ac)

(i) Unit consists of the following 30 boundary points: Start at 585428, 2376708; 585474, 2376708; 585695, 2376636; 585880, 2376595; 585983, 2376600; 586009, 2376652; 586086,

2376749; 586122, 2376796; 586117, 2376873; 586096, 2376940; 586117, 2377007; 586158, 2377109; 586209, 2377161; 586240, 2377202; 586297, 2377094; 586384, 2376935; 586385, 2376934; 586388, 2376821; 586297, 2376788; 586233, 2376758; 586205,

2376688; 586122, 2376652; 585995, 2376564; 585996, 2376563; 585980, 2376564; 585968, 2376266; 585932, 2376276; 585708, 2376276; 585683, 2376512; 585423, 2376699; return to starting point.

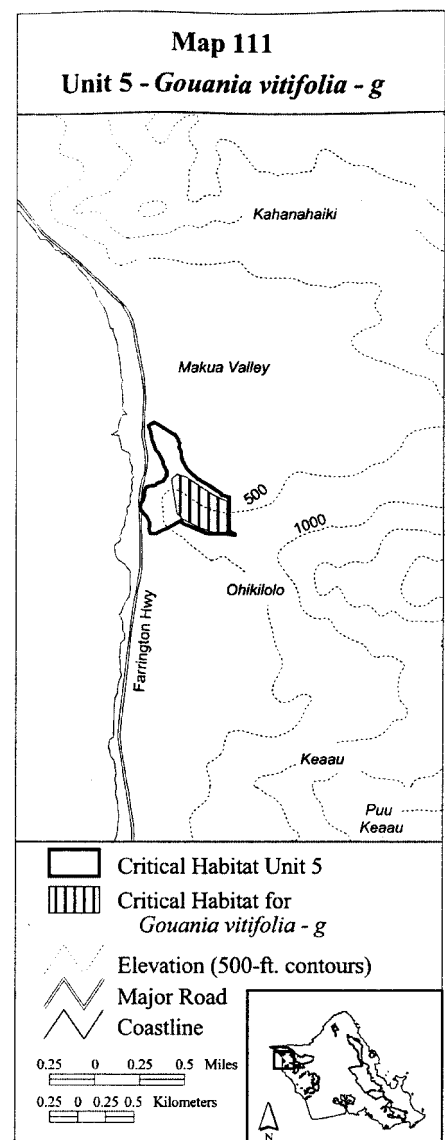
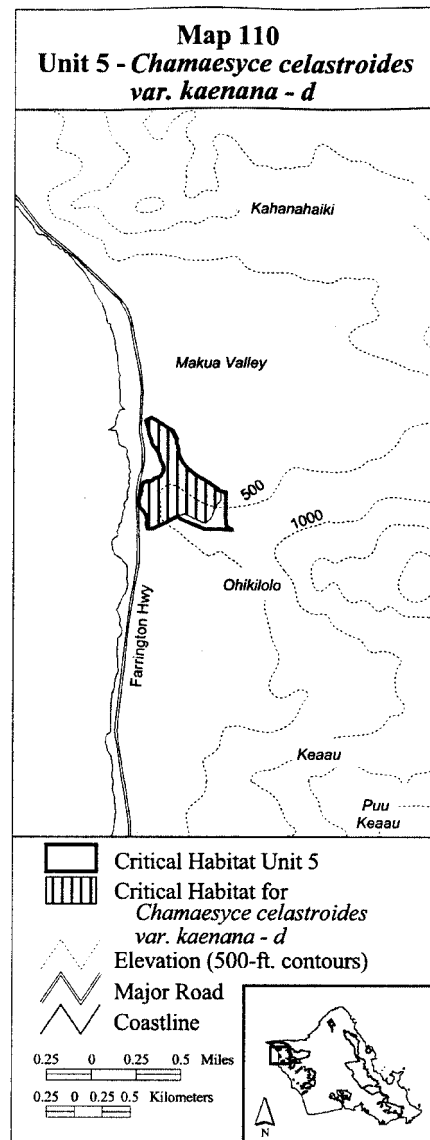
(ii) **Note:** Map 109 follows:



(110) Oahu 5—*Chamaesyce celastroides* var. *kaenana*—d (36 ha; 89 ac)

(i) Unit consists of the following 64 boundary points: Start at 580244, 2380495; 580287, 2380408; 580327, 2380329; 580333, 2380242; 580358, 2380198; 580391, 2380157; 580428, 2380124; 580482, 2380078; 580579, 2380022; 580685, 2379948; 580712, 2379892; 580712, 2379846; 580685, 2379815; 580652, 2379749; 580629, 2379697; 580604, 2379664; 580571, 2379639; 580521, 2379658; 580476, 2379680; 580426, 2379705; 580383, 2379724; 580329, 2379707; 580277, 2379680; 580217, 2379645; 580146, 2379612; 580097, 2379591; 580057, 2379587; 580051, 2379597; 580039, 2379624; 580047, 2379660; 580045, 2379689; 580026, 2379734; 579991, 2379776; 579971, 2379800; 579964, 2379818; 579966, 2379854; 580001, 2379917; 579995, 2379954; 580008, 2380000; 580028, 2380012; 580039, 2380016; 580094, 2380022; 580111, 2380039; 580165, 2380060; 580192, 2380103; 580194, 2380117; 580195, 2380118; 580196, 2380118; 580196, 2380119; 580196, 2380120; 580195, 2380123; 580198, 2380149; 580171, 2380198; 580159, 2380252; 580121, 2380315; 580100, 2380335; 580084, 2380370; 580084, 2380377; 580068, 2380433; 580055, 2380491; 580034, 2380557; 580070, 2380584; 580085, 2380590; 580235, 2380500; return to starting point.

(ii) **Note:** Map 110 follows:



(111) Oahu 5—*Gouania vitifolia*—g (17 ha; 43 ac)

(i) Unit consists of the following 17 boundary points: Start at 580804, 2379587; 580691, 2379587; 580594, 2379609; 580481, 2379652; 580347, 2379722; 580287, 2379772; 580267, 2379896; 580239, 2380076; 580293, 2380120; 580373, 2380099; 580621, 2379932; 580754, 2379874; 580754, 2379672; 580764, 2379612; 580764, 2379611; 580765, 2379611; 580765, 2379610; return to starting point.

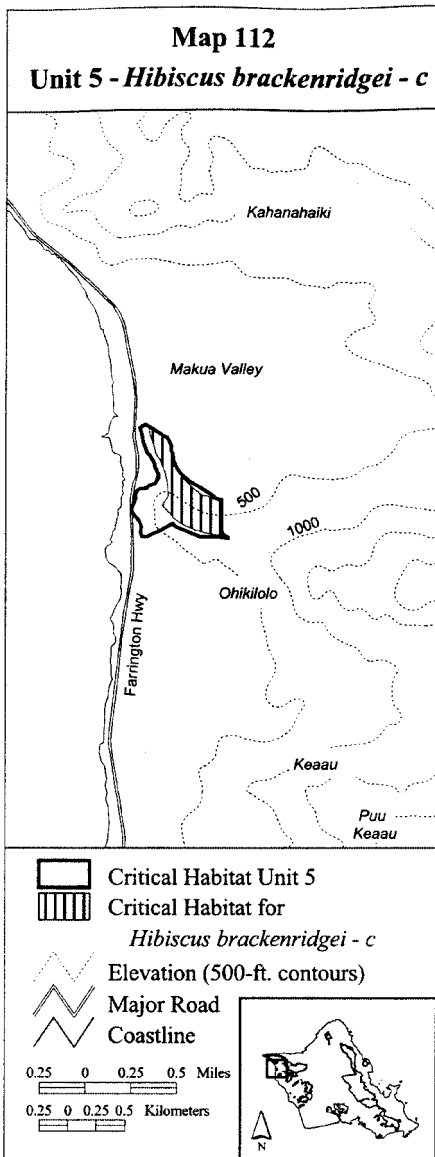
(ii) **Note:** Map 111 follows:

(112) Oahu 5—*Hibiscus brackenridgei*—c (23 ha; 56 ac)

(i) Unit consists of the following 46 boundary points: Start at 580785, 2379598; 580771, 2379599; 580645, 2379613; 580529, 2379645; 580415, 2379693; 580337, 2379752; 580298, 2379795; 580259, 2379844; 580235, 2379868; 580282, 2379943; 580277, 2380051; 580258, 2380152; 580259, 2380154; 580257, 2380160; 580247, 2380183; 580233, 2380213; 580225, 2380244; 580211, 2380280; 580189, 2380305; 580172, 2380341; 580162, 2380387; 580143, 2380450; 580128, 2380489; 580116, 2380538; 580128, 2380562; 580133, 2380562; 580235, 2380500; 580275, 2380478; 580296, 2380443; 580315, 2380399; 580310, 2380368; 580310, 2380324; 580332, 2380266; 580373, 2380169; 580427, 2380101; 580497, 2380026; 580577, 2379958; 580628, 2379950; 580742, 2379921; 580754, 2379920; 580754,

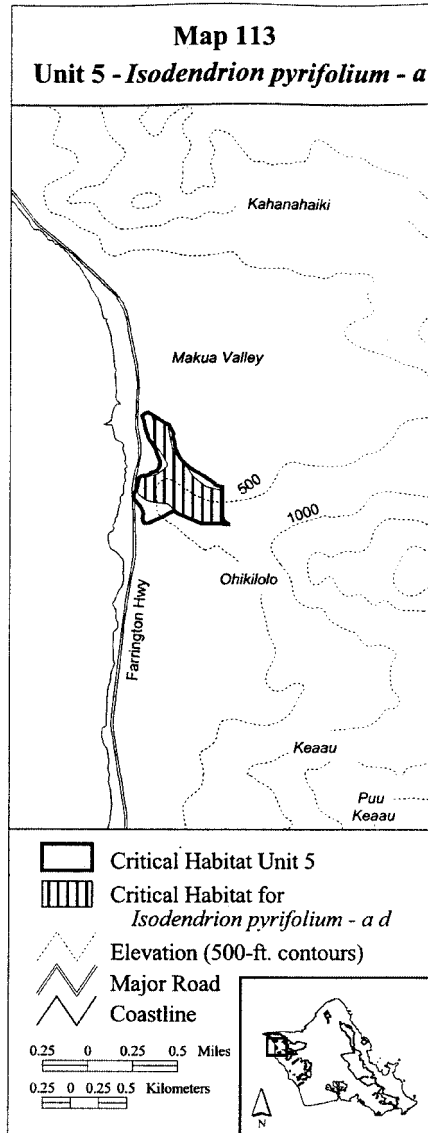
2379892; 580754, 2379672; 580764, 2379612; 580764, 2379611; 580765, 2379611; 580765, 2379610; return to starting point.

(ii) **Note:** Map 112 follows:



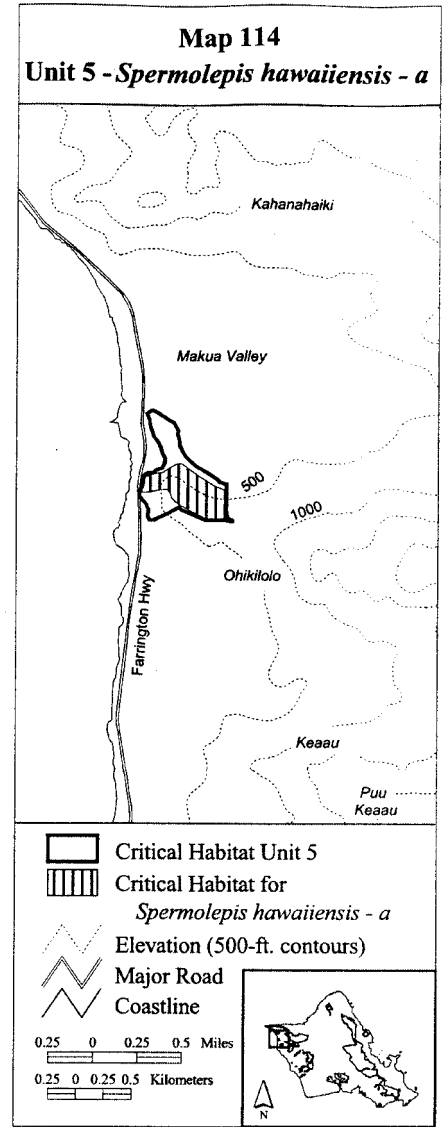
2379999; 580168, 2380028; 580259, 2380098; 580261, 2380130; 580193, 2380245; 580143, 2380312; 580138, 2380504; 580121, 2380555; 580130, 2380564; 580235, 2380500; return to starting point.

(ii) **Note:** Map 113 follows:



2379940; 580646, 2379899; 580754, 2379857; 580754, 2379672; 580764, 2379612; 580764, 2379611; 580765, 2379611; 580765, 2379610; return to starting point.

(ii) **Note:** Map 114 follows:



(113) Oahu 5—*Isodendron pyriformium*—a (30 ha; 75 ac)

(i) Unit consists of the following 38 boundary points: Start at 580262, 2380485; 580295, 2380309; 580312, 2380241; 580357, 2380192; 580436, 2380092; 580491, 2380011; 580610, 2379917; 580736, 2379889; 580754, 2379855; 580754, 2379672; 580764, 2379612; 580764, 2379611; 580765, 2379611; 580765, 2379610; 580815, 2379580; 580816, 2379580; 580822, 2379580; 580823, 2379577; 580789, 2379577; 580703, 2379591; 580563, 2379590; 580345, 2379682; 580321, 2379713; 580274, 2379760; 580151, 2379777; 580070, 2379798; 580002, 2379858; 580002, 2379900; 580024,

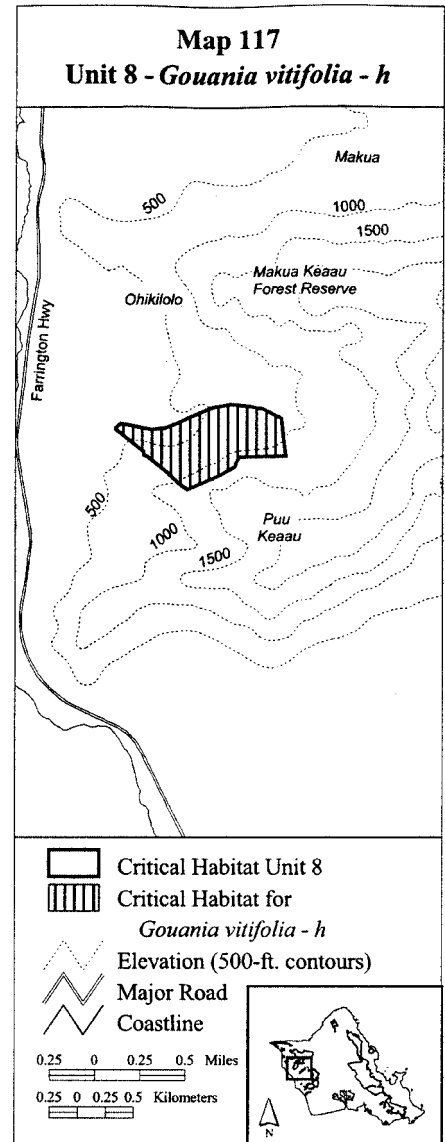
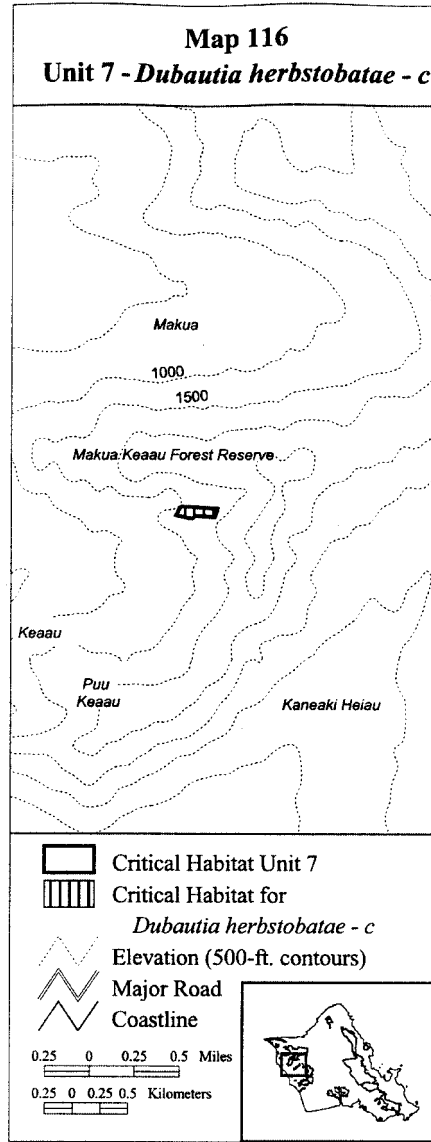
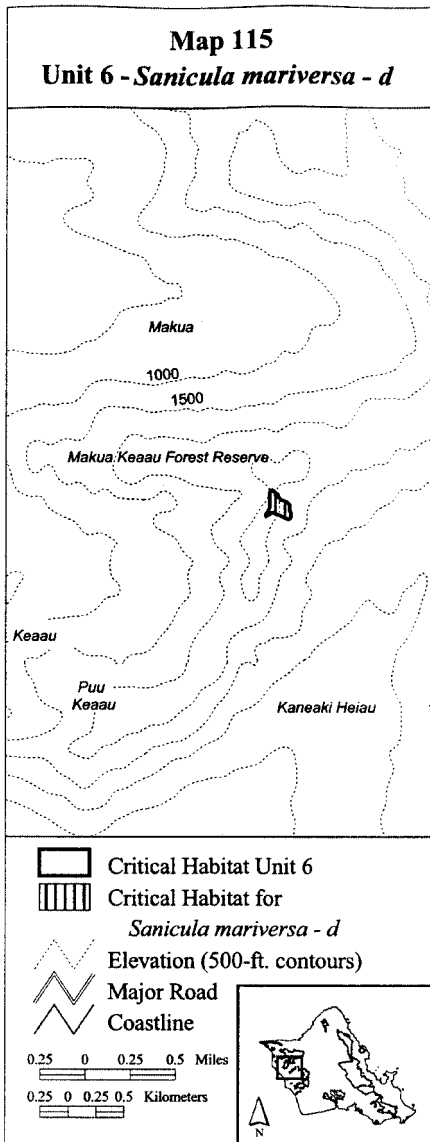
(114) Oahu 5—*Spermolepis hawaiiensis*—a (21 ha; 53 ac)

(i) Unit consists of the following 33 boundary points: Start at 580773, 2379589; 580678, 2379591; 580628, 2379591; 580552, 2379607; 580502, 2379632; 580411, 2379679; 580326, 2379733; 580282, 2379761; 580254, 2379796; 580244, 2379827; 580219, 2379868; 580156, 2379862; 580027, 2379836; 579983, 2379836; 579986, 2379884; 579996, 2379921; 580018, 2379978; 580103, 2380009; 580178, 2380019; 580238, 2380063; 580304, 2380100; 580348, 2380103; 580426, 2380047; 580489, 2380000; 580577,

(115) Oahu 6—*Sanicula mariversa*—d (3 ha; 8 ac)

(i) Unit consists of the following 24 boundary points: Start at 583697, 2378888; 583747, 2378848; 583761, 2378823; 583779, 2378796; 583806, 2378789; 583834, 2378776; 583859, 2378754; 583859, 2378731; 583859, 2378704; 583869, 2378684; 583869, 2378664; 583871, 2378634; 583846, 2378622; 583804, 2378639; 583764, 2378662; 583712, 2378681; 583689, 2378674; 583649, 2378652; 583647, 2378662; 583667, 2378691; 583679, 2378734; 583682, 2378786; 583682, 2378826; 583682, 2378858; return to starting point.

(ii) **Note:** Map 115 follows:



(116) Oahu 7—*Dubautia herbstobatae*—c (3 ha; 7 ac)

(i) Unit consists of the following 7 boundary points: Start at 582848, 2378716; 583079, 2378700; 583176, 2378698; 583153, 2378621; 582980, 2378631; 582949, 2378607; 582806, 2378636; return to starting point.

(ii) **Note:** Map 116 follows:

(117) Oahu 8—*Gouania vitifolia*—h (64 ha; 158 ac)

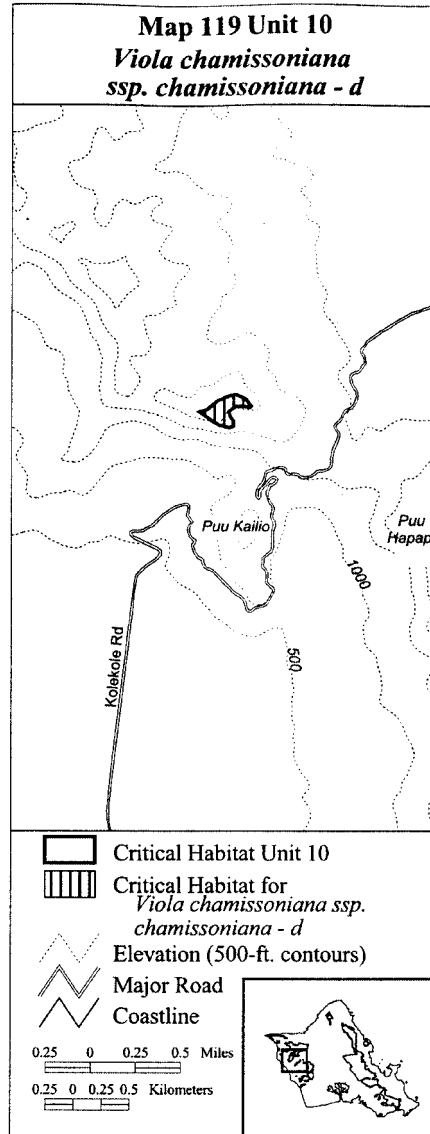
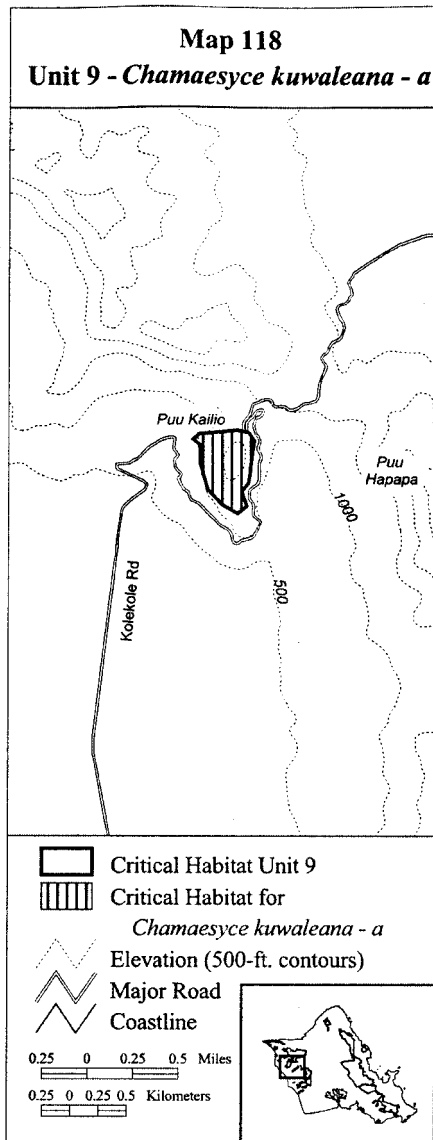
(i) Unit consists of the following 28 boundary points: Start at 580654, 2377938; 580709, 2377984; 580806, 2377963; 580926, 2377936; 580985, 2377929; 581093, 2377939; 581094, 2377939; 581095, 2377939; 581101, 2377941; 581175, 2377970; 581257, 2378005; 581291, 2378025; 581512, 2378121; 581530, 2378125; 581689, 2378150; 581847, 2378136; 581960, 2378115; 582134, 2378030; 582172, 2377688; 581756, 2377679; 581718, 2377589; 581587, 2377509; 581302, 2377381; 581231, 2377433; 581120, 2377540; 580943, 2377683; 580914, 2377696; 580911, 2377730; return to starting point.

(ii) **Note:** Map 117 follows:

(118) Oahu 9—*Chamaesyce kuwaleana*—a (27 ha; 68 ac)

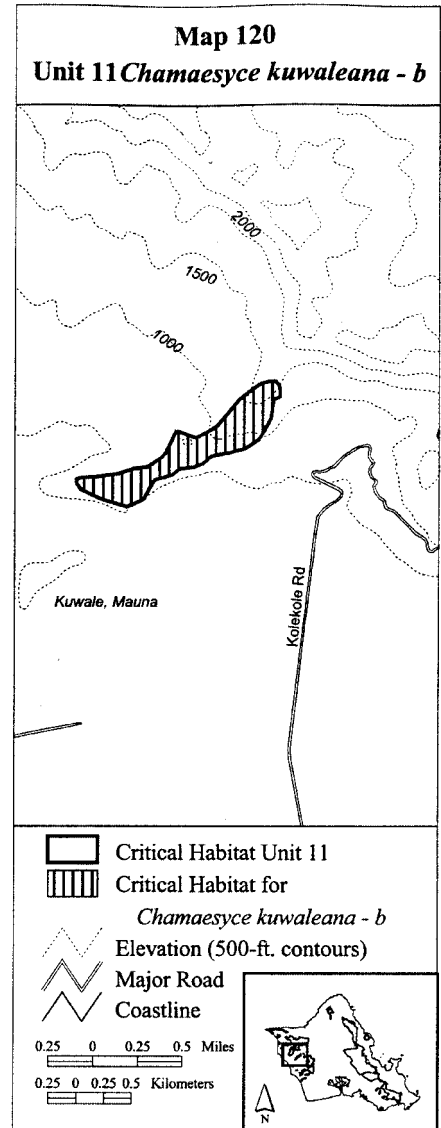
(i) Unit consists of the following 16 boundary points: Start at 590764, 2374474; 590702, 2374527; 590756, 2374577; 591092, 2374605; 591194, 2374586; 591246, 2374509; 591192, 2374128; 591132, 2374054; 591132, 2374053; 591178, 2373922; 591094, 2373855; 590958, 2373934; 590827, 2374078; 590765, 2374307; 590764, 2374472; 590764, 2374473; return to starting point.

(ii) **Note:** Map 118 follows:



2374614; 589068, 2374656; 589161, 2374717; 589255, 2374825; 589367, 2374965; 589456, 2375035; 589554, 2375105; 589629, 2375124; 589689, 2375129; 589725, 2375086; return to starting point.

(ii) Note: Map 120 follows:



(119) Oahu 10—*Viola chamissoniana* ssp. *chamissoniana*—d (6 ha; 15 ac)

(120) Oahu 11—*Chamaesyce kuwaleana*—b (53 ha; 131 ac)

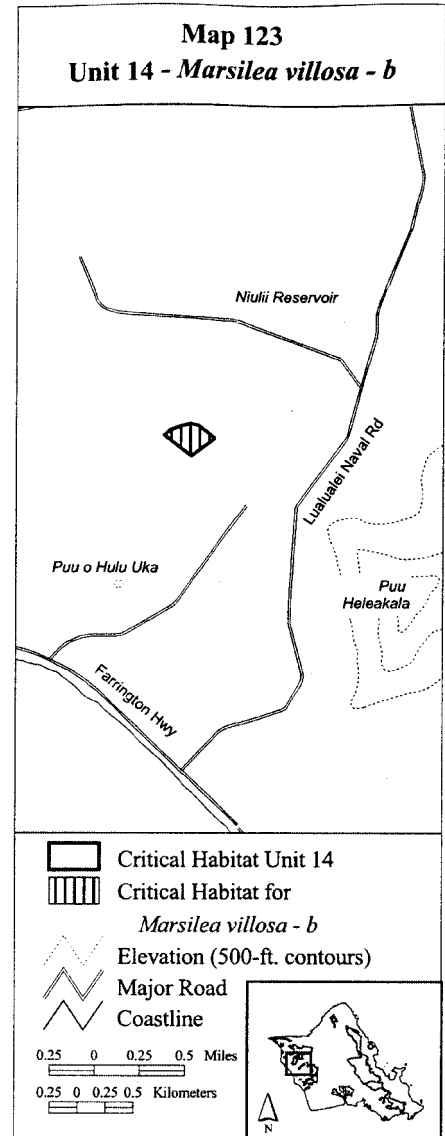
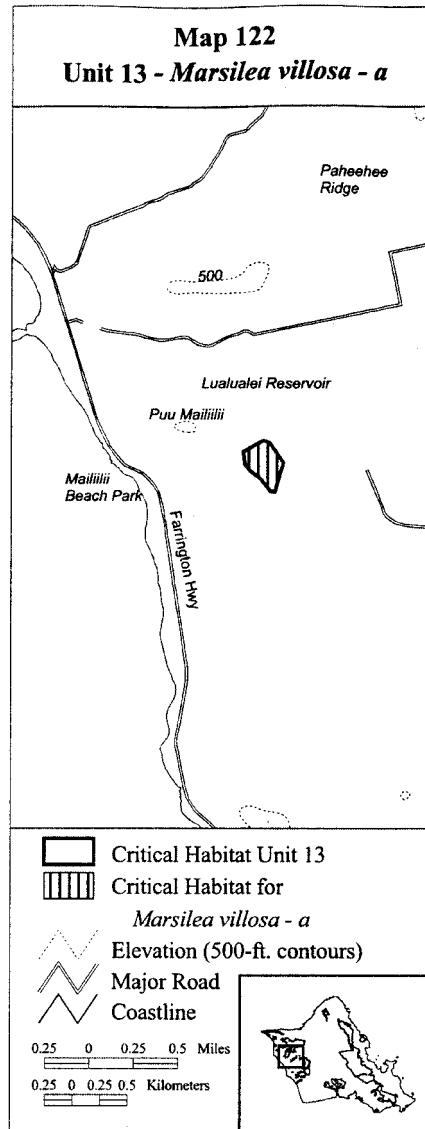
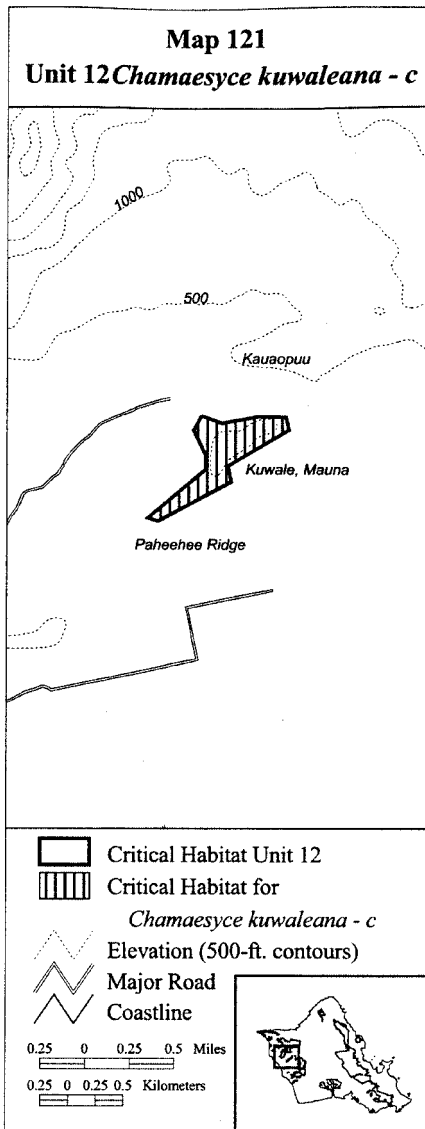
(121) Oahu 12—*Chamaesyce kuwaleana*—c (37 ha; 93 ac)

(i) Unit consists of the following 28 boundary points: Start at 591102, 2375422; 591028, 2375433; 590980, 2375431; 590964, 2375433; 590963, 2375433; 590960, 2375430; 590957, 2375430; 590894, 2375384; 590898, 2375364; 590897, 2375363; 590896, 2375362; 590896, 2375361; 590899, 2375358; 590902, 2375343; 590932, 2375301; 590935, 2375249; 590891, 2375236; 590801, 2375263; 590758, 2375290; 590631, 2375381; 590696, 2375399; 590697, 2375399; 590727, 2375419; 590807, 2375489; 590906, 2375529; 590965, 2375539; 590985, 2375529; 591044, 2375499; return to starting point.

(i) Unit consists of the following 50 boundary points: Start at 589731, 2375043; 589731, 2374988; 589675, 2374965; 589652, 2374797; 589587, 2374675; 589540, 2374596; 589423, 2374516; 589292, 2374479; 589213, 2374465; 589114, 2374446; 589077, 2374409; 589030, 2374376; 588946, 2374343; 588820, 2374329; 588764, 2374278; 588684, 2374254; 588605, 2374231; 588549, 2374138; 588523, 2374090; 588506, 2374059; 588407, 2374010; 588348, 2373988; 588254, 2374016; 588133, 2374053; 588048, 2374091; 587941, 2374142; 587904, 2374198; 587904, 2374236; 587950, 2374250; 588095, 2374264; 588273, 2374287; 588418, 2374334; 588539, 2374348; 588661, 2374427; 588712, 2374484; 588712, 2374502; 588740, 2374558; 588792, 2374666; 588815, 2374666; 588890, 2374642; 588974,

(i) Unit consists of the following 17 boundary points: Start at 587305, 2373616; 587489, 2373551; 587490, 2373551; 587822, 2373609; 588064, 2373606; 588091, 2373489; 587546, 2373163; 587545, 2373163; 587545, 2373162; 587573, 2373017; 586913, 2372661; 586822, 2372689; 587344, 2373134; 587344, 2373135; 587341, 2373263; 587341, 2373264; 587235, 2373485; return to starting point.

(ii) Note: Map 121 follows:



(122) Oahu 13—*Marsilea villosa*—a (10 ha; 25 ac)

(i) Unit consists of the following 9 boundary points: Start at 586020, 2369827; 585930, 2369901; 585879, 2369959; 585861, 2370075; 586047, 2370179; 586104, 2370158; 586226, 2369973; 586147, 2369710; 586105, 2369714; return to starting point.

(ii) **Note:** Map 122 follows:

(123) Oahu 14—*Marsilea villosa*—b (7 ha; 18 ac)

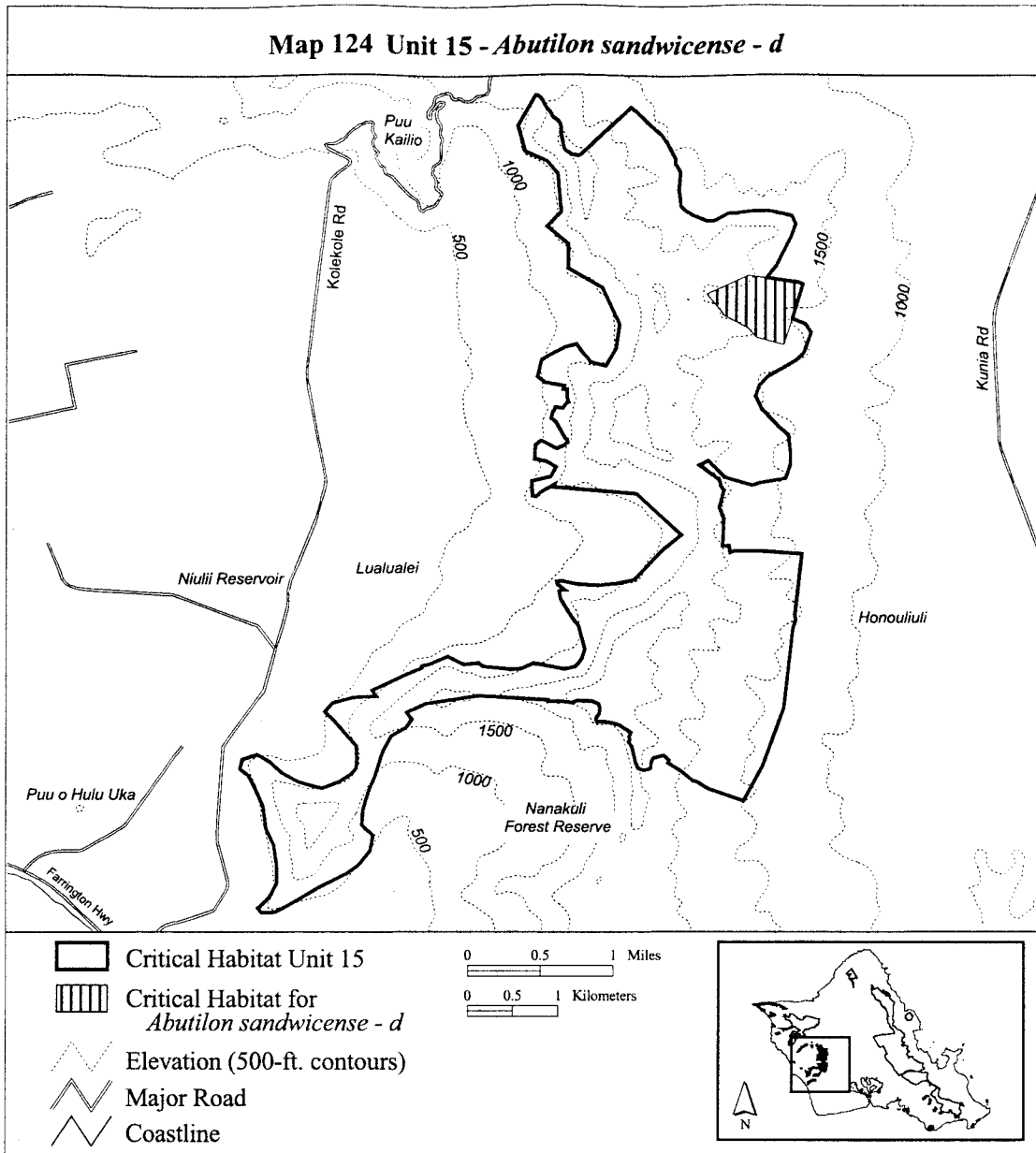
(i) Unit consists of the following 7 boundary points: Start at 588190, 2368272; 587975, 2368116; 587738, 2368302; 587785, 2368349; 587880, 2368388; 587969, 2368406; 588040, 2368389; return to starting point.

(ii) **Note:** Map 123 follows:

(124) Oahu 15—*Abutilon sandwicense*—d (49 ha; 121 ac)

(i) Unit consists of the following 11 boundary points: Start at 595071, 2372102; 595052, 2372104; 594771, 2372182; 594673, 2372285; 594450, 2372410; 594399, 2372438; 594400, 2372447; 594222, 2372665; 594678, 2372866; 595230, 2372788; 595275, 2372773; return to starting point.

(ii) **Note:** Map 124 follows:



(125) Oahu 15—*Abutilon sandwicense*—e (33 ha; 81 ac)

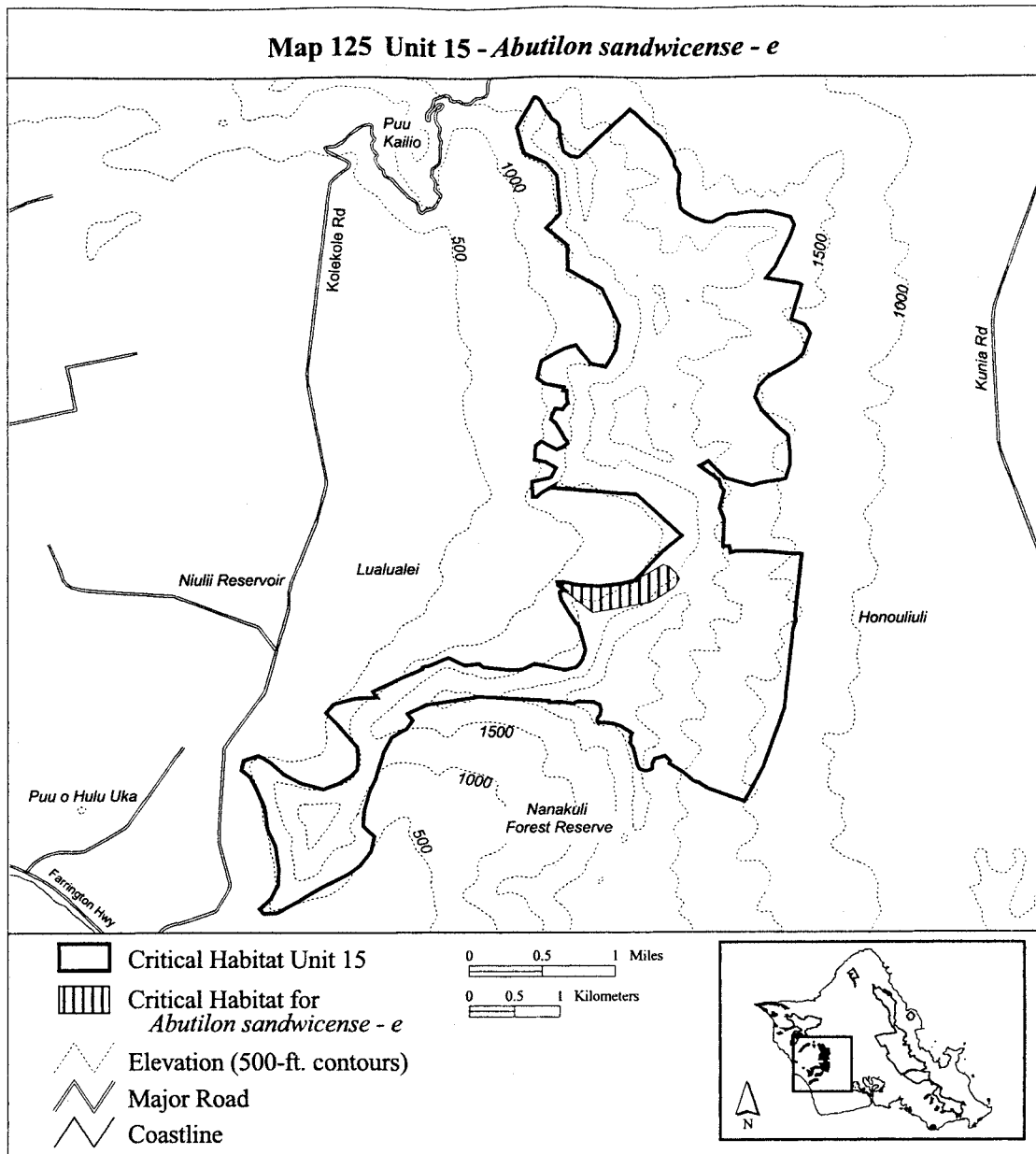
(i) Unit consists of the following 16 boundary points: Start at 592582,

2369476; 592646, 2369487; 592785, 2369454; 593030, 2369435; 593278, 2369457; 593436, 2369499; 593620, 2369600; 593748, 2369668; 593812, 2369653; 593891, 2369574; 593929,

2369514; 593880, 2369431; 593741, 2369333; 593598, 2369252; 592970, 2369140; 592588, 2369449; return to starting point.

(ii) **Note:** Map 125 follows:





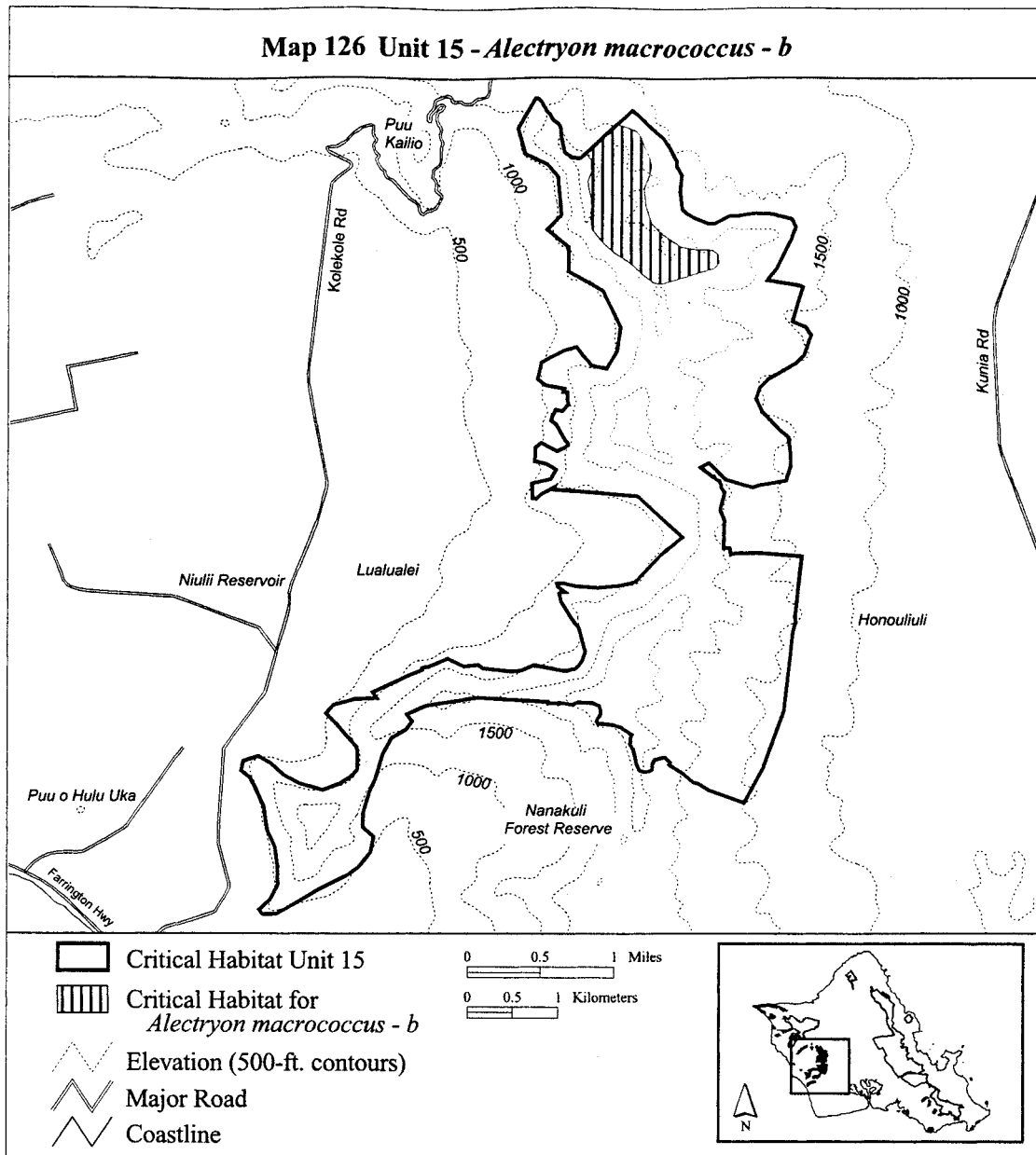
(126) Oahu 15—*Alectryon macrococcus*—b (112 ha; 278 ac)

(i) Unit consists of the following 45 boundary points: Start at 593221, 2374560; 593235, 2374556; 593343, 2374523; 593436, 2374483; 593475, 2374432; 593513, 2374340; 593574, 2374201; 593597, 2374102; 593577, 2374005; 593517, 2373864; 593533,

2373685; 593559, 2373602; 593597, 2373487; 593704, 2373370; 593817, 2373291; 593921, 2373215; 593923, 2373216; 594013, 2373194; 594092, 2373185; 594170, 2373185; 594266, 2373174; 594326, 2373130; 594333, 2373081; 594337, 2373029; 594297, 2372971; 593825, 2372840; 593697, 2372803; 593678, 2372808; 593619, 2372819; 593555, 2372874; 593497,

2372923; 593407, 2373011; 593336, 2373064; 593191, 2373152; 593065, 2373275; 592946, 2373412; 592933, 2373511; 592940, 2373661; 592933, 2373751; 592907, 2373870; 592905, 2373936; 592940, 2374033; 592938, 2374122; 592933, 2374163; 592875, 2374236; return to starting point.

(ii) **Note:** Map 126 follows:



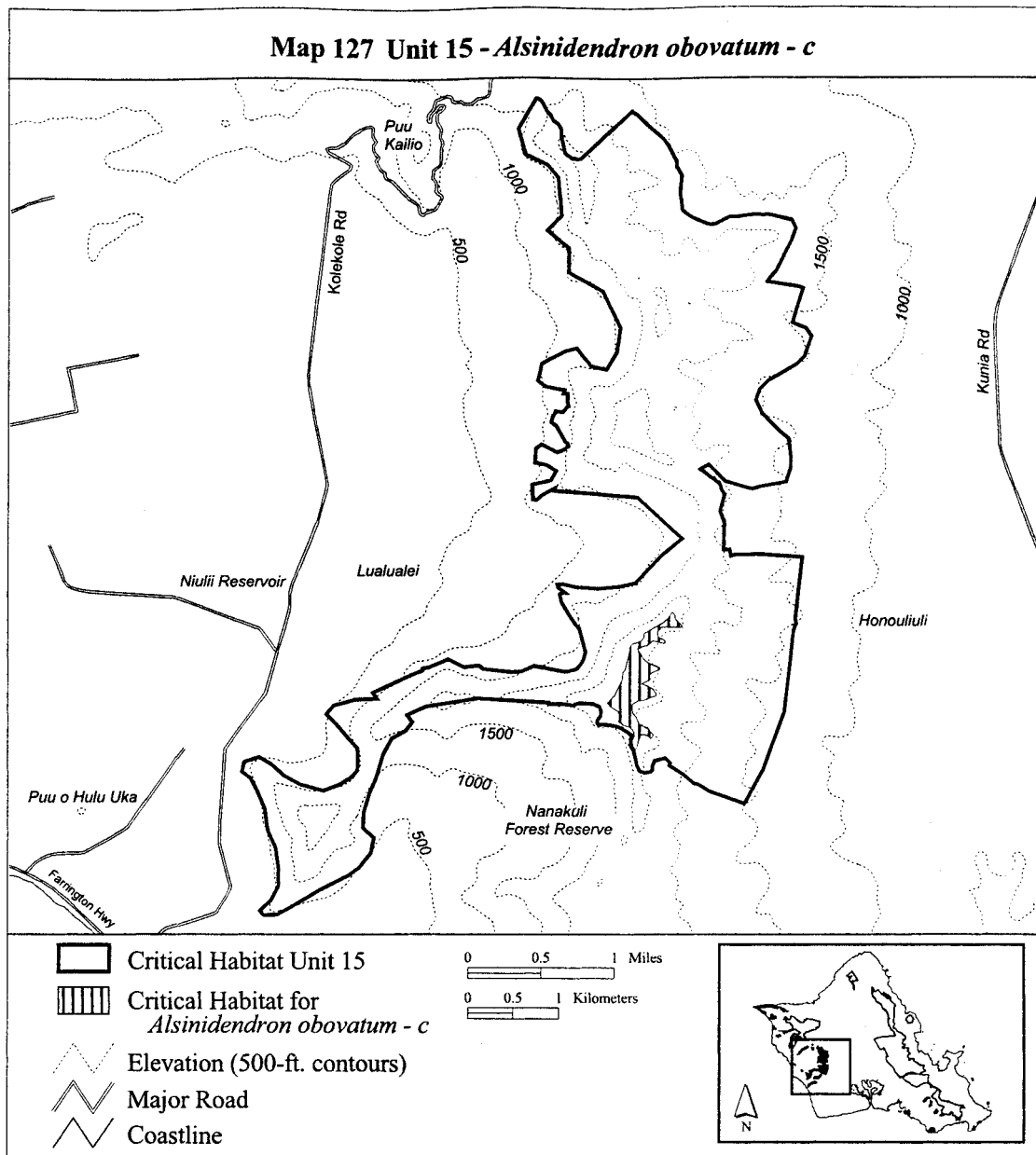
(127) Oahu 15—*Alsinidendron obovatum*—c (31 ha; 77 ac)

(i) Unit consists of the following 86 boundary points: Start at 593377, 2368762; 593383, 2368765; 593371, 2368765; 593408, 2368817; 593498, 2368851; 593529, 2368892; 593535, 2368933; 593628, 2368992; 593748, 2369057; 593800, 2369105; 593845, 2369174; 593876, 2369139; 593876, 2369098; 593906, 2369064; 593951, 2369019; 593944, 2369009; 593869, 2369009; 593831, 2369009; 593731, 2369009; 593683, 2368957; 593680, 2368944; 593690, 2368896; 593742, 2368878; 593766, 2368847; 593762,

2368834; 593735, 2368834; 593635, 2368854; 593573, 2368803; 593529, 2368799; 593484, 2368768; 593464, 2368768; 593487, 2368727; 593518, 2368669; 593553, 2368631; 593611, 2368593; 593666, 2368573; 593711, 2368555; 593697, 2368531; 593632, 2368504; 593597, 2368480; 593587, 2368452; 593604, 2368432; 593597, 2368418; 593532, 2368390; 593515, 2368377; 593621, 2368329; 593642, 2368308; 593666, 2368270; 593663, 2368246; 593587, 2368219; 593532, 2368195; 593467, 2368188; 593408, 2368153; 593408, 2368095; 593412, 2368054; 593436, 2368023; 593456, 2367985; 593474, 2367940; 593525,

2367909; 593577, 2367892; 593597, 2367858; 593639, 2367813; 593608, 2367765; 593587, 2367796; 593542, 2367820; 593501, 2367813; 593470, 2367731; 593456, 2367683; 593436, 2367641; 593419, 2367683; 593405, 2367748; 593429, 2367796; 593415, 2367858; 593371, 2367903; 593312, 2367920; 593250, 2367958; 593264, 2368026; 593247, 2368078; 593178, 2368122; 593137, 2368164; 593212, 2368253; 593247, 2368322; 593288, 2368411; 593305, 2368504; 593322, 2368518; 593357, 2368655; return to starting point.

(ii) Note: Map 127 follows:



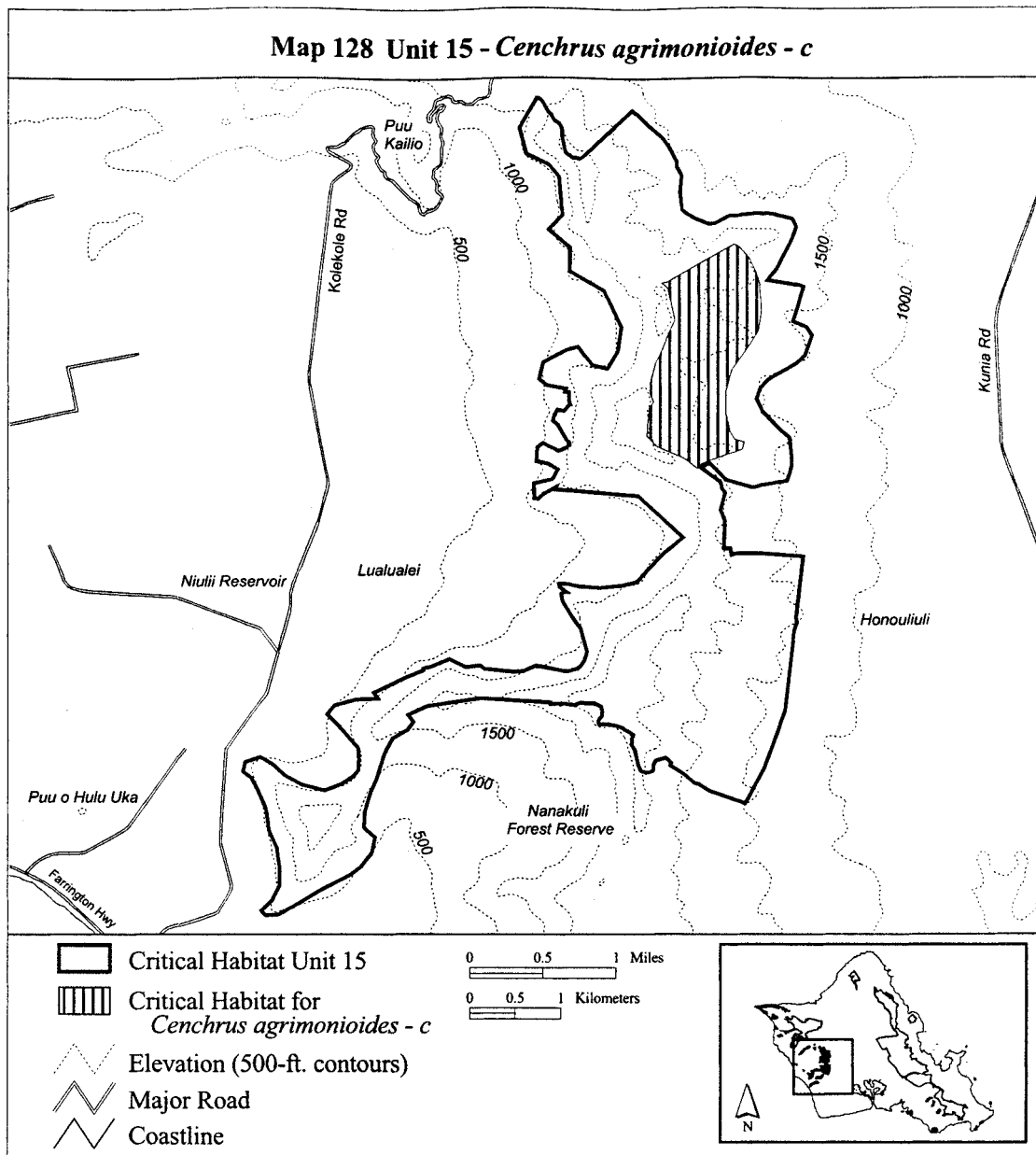
(128) Oahu 15—*Cenchrus agrimonioides*—c (200 ha; 495 ac)

(i) Unit consists of the following 40 boundary points: Start at 594510, 2373238; 594554, 2373214; 594677, 2373079; 594734, 2372964; 594788, 2372811; 594788, 2372810; 594796, 2372788; 594789, 2372787; 594807,

2372505; 594780, 2372283; 594685, 2372122; 594482, 2371850; 594424, 2371613; 594421, 2371368; 594463, 2371177; 594516, 2371089; 594627, 2371047; 594608, 2370974; 594455, 2370924; 594245, 2370844; 594153, 2370809; 594103, 2370764; 593969, 2370871; 593659, 2371005; 593552, 2371119; 593559, 2371250; 593579,

2371430; 593621, 2371492; 593586, 2371587; 593582, 2371683; 593648, 2371928; 593724, 2372081; 593793, 2372261; 593858, 2372402; 593789, 2372739; 593794, 2372740; 593762, 2372781; 593715, 2372815; 593771, 2372828; 594191, 2373064; return to starting point.

(ii) Note: Map 128 follows:



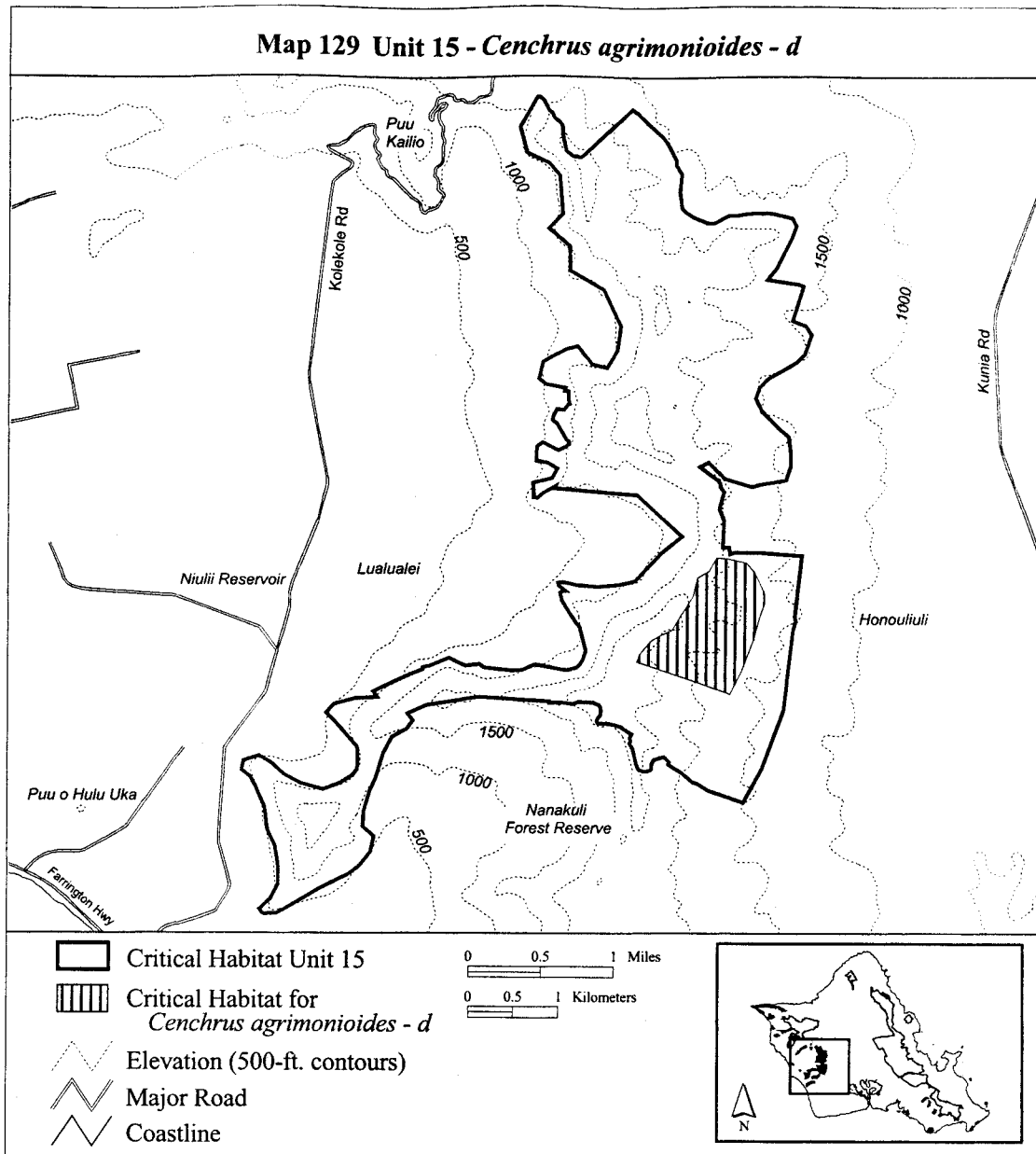
(129) Oahu 15—*Cenchrus agrimonioides*—d (117 ha; 290 ac)

(i) Unit consists of the following 20 boundary points: Start at 594341, 2369756; 594462, 2369749; 594672,

2369699; 594756, 2369602; 594869, 2369372; 594866, 2369258; 594816, 2369114; 594742, 2368834; 594619, 2368503; 594494, 2368251; 594139, 2368381; 593465, 2368603; 593489, 2368680; 593610, 2368830; 593716,

2368897; 593850, 2368961; 593934, 2369098; 594076, 2369327; 594127, 2369535; 594254, 2369615; return to starting point.

(ii) **Note:** Map 129 follows:



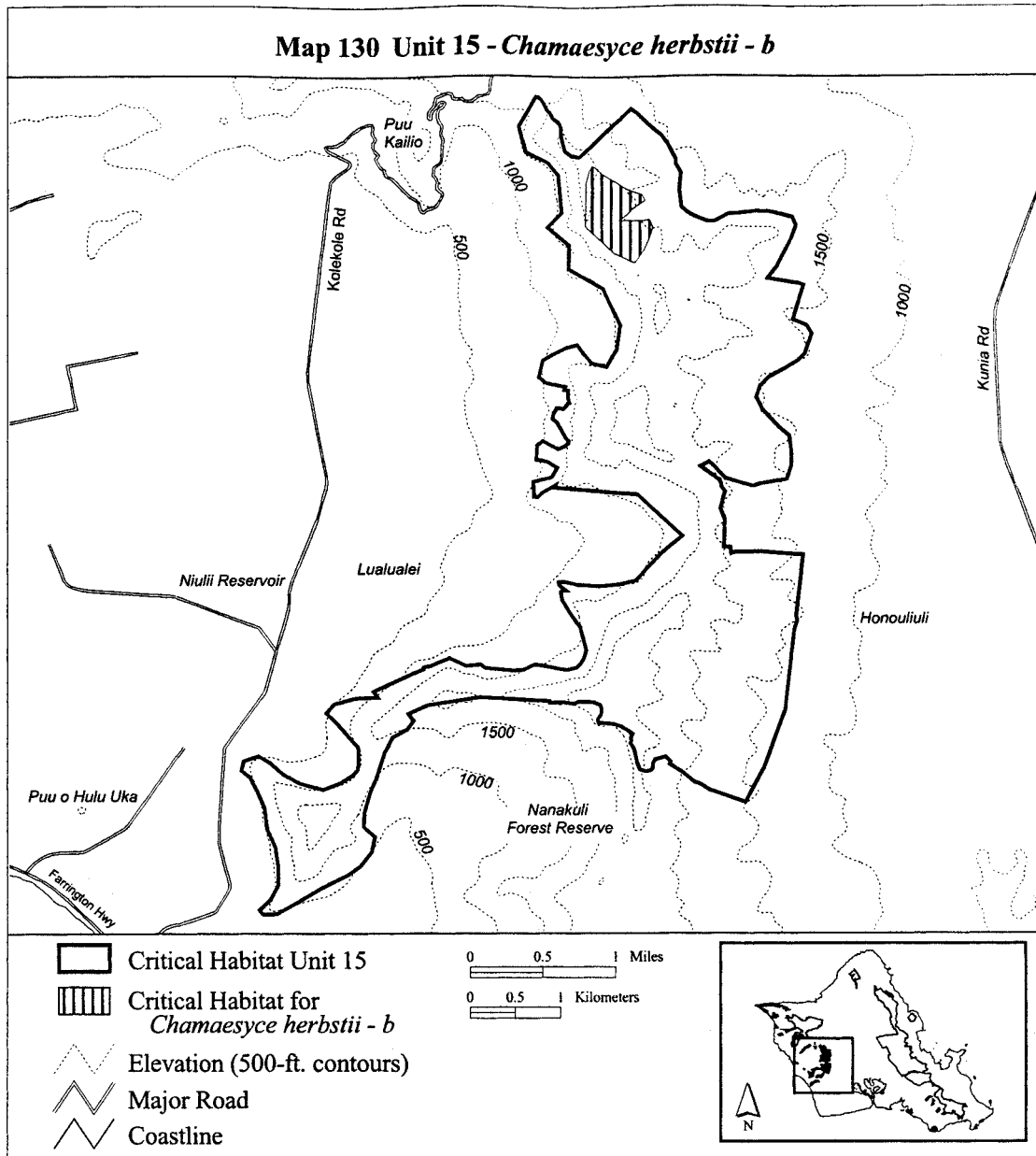
(130) Oahu 15—*Chamaesyce herbstii*—b  
 (47 ha; 116 ac)

(i) Unit consists of the following 22  
 boundary points: Start at 592991,  
 2374069; 593075, 2373990; 593219,

2373906; 593336, 2373831; 593504,  
 2373766; 593540, 2373702; 593404,  
 2373617; 593362, 2373569; 593307,  
 2373526; 593259, 2373490; 593512,  
 2373484; 593591, 2373502; 593625,  
 2373411; 593593, 2373313; 593523,

2373150; 593434, 2373024; 593412,  
 2373027; 593193, 2373124; 592880,  
 2373418; 592886, 2373893; 592921,  
 2374014; 592953, 2374078; return to  
 starting point.

(ii) **Note:** Map 130 follows:



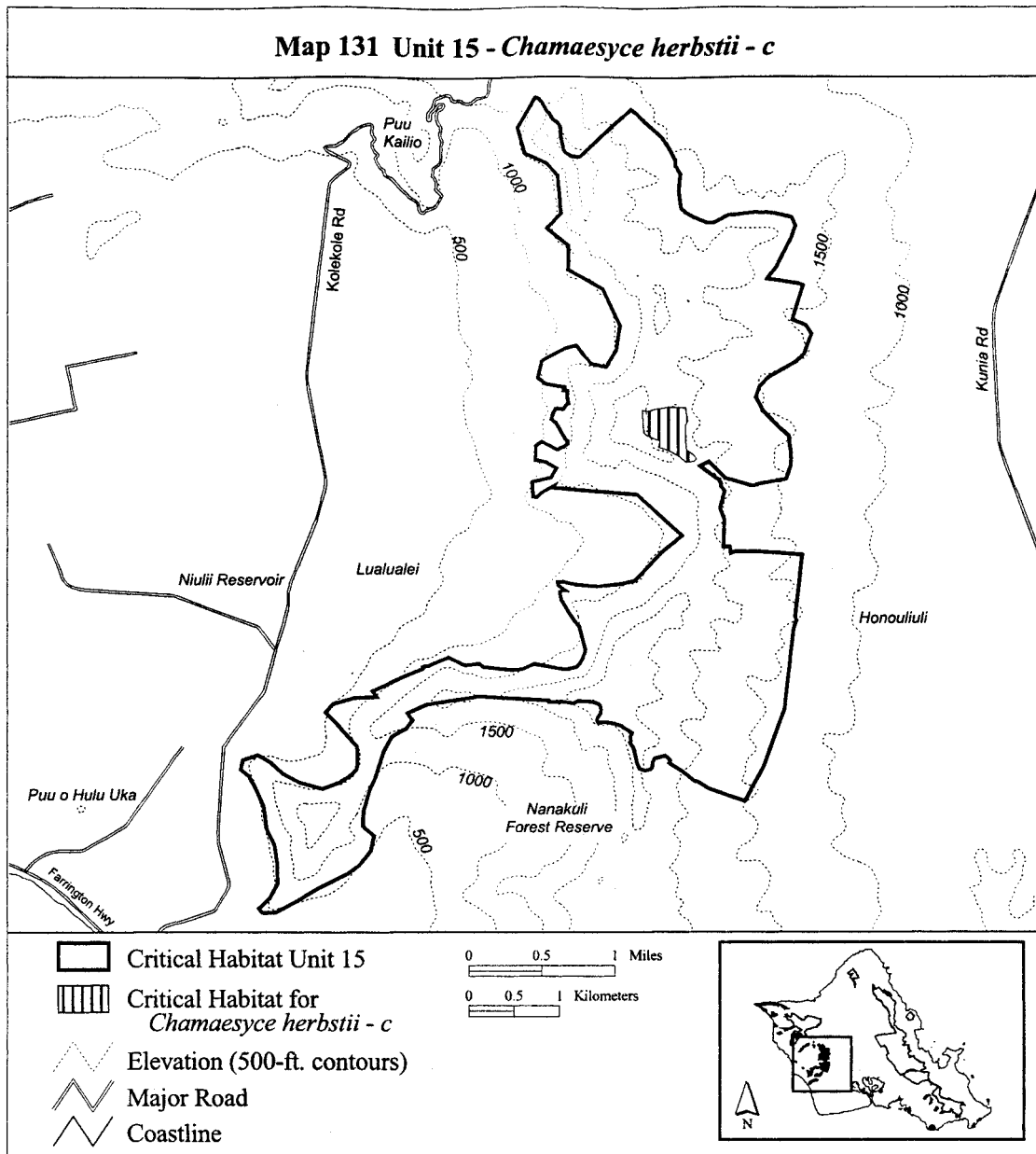
(131) Oahu 15—*Chamaesyce herbstii*—c  
(21 ha; 53 ac)

(i) Unit consists of the following 26 boundary points: Start at 593994, 2371231; 593987, 2371233; 593999, 2370955; 594083, 2370881; 594111,

2370848; 594083, 2370820; 593999, 2370815; 593910, 2370881; 593840, 2370923; 593770, 2370955; 593691, 2370979; 593709, 2371043; 593708, 2371048; 593714, 2371049; 593709, 2371049; 593672, 2371063; 593579, 2371100; 593532, 2371133; 593523,

2371165; 593512, 2371386; 593581, 2371372; 593644, 2371395; 593807, 2371422; 593989, 2371417; 593999, 2371357; 594013, 2371263; return to starting point.

(ii) Note: Map 131 follows:



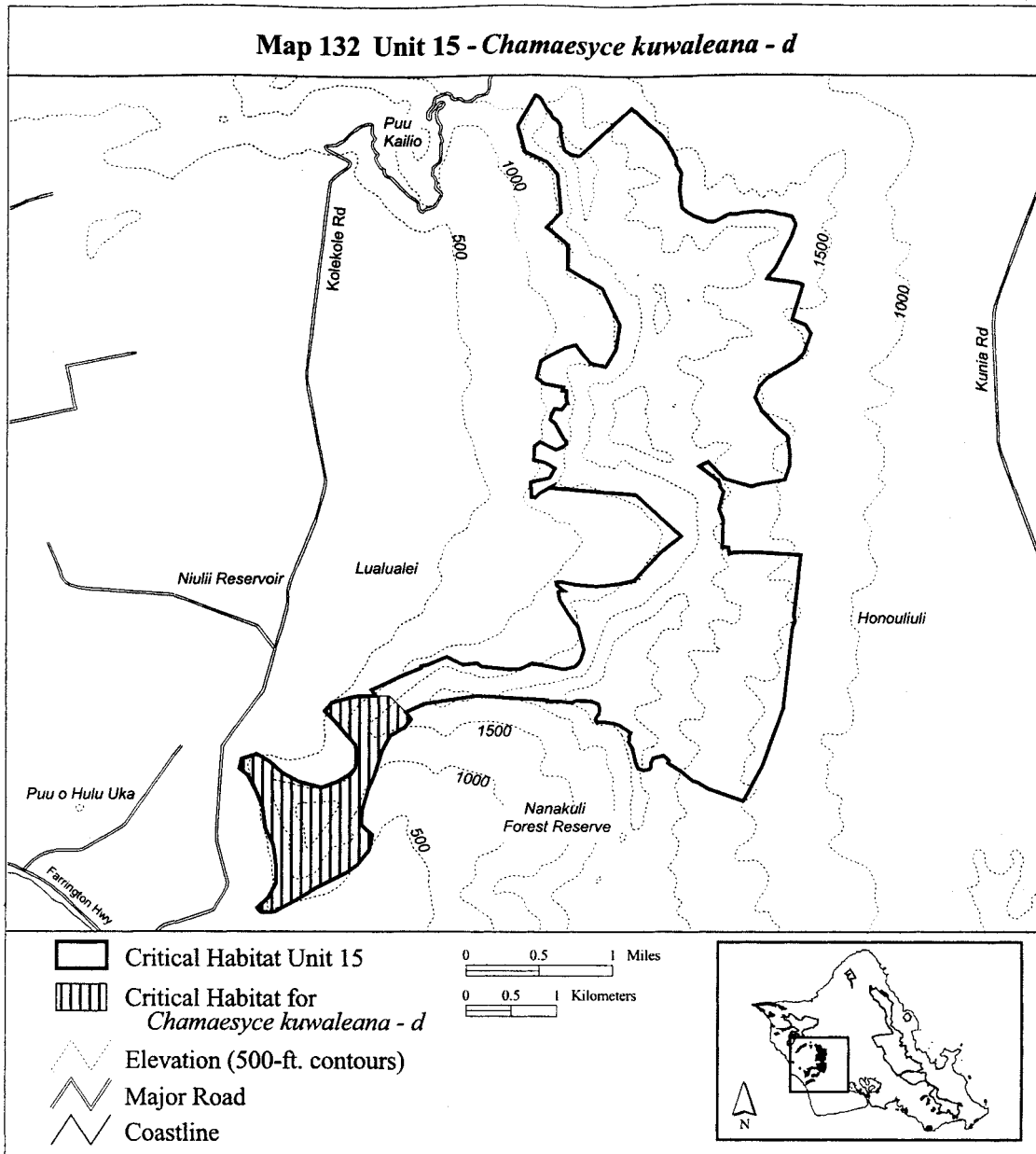
(132) Oahu 15—*Chamaesyce kuwaleana*—d (184 ha; 454 ac)

(i) Unit consists of the following 59 boundary points: Start at 590890, 2367845; 590753, 2367768; 590663, 2367594; 590573, 2367305; 590515, 2367177; 590444, 2366939; 590438, 2366792; 590436, 2366785; 590436, 2366784; 590437, 2366784; 590457, 2366768; 590560, 2366676; 590528, 2366509; 590399, 2366348; 590265,

2366252; 589963, 2366098; 589738, 2365969; 589494, 2365828; 589348, 2365822; 589335, 2365828; 589301, 2365873; 589423, 2365982; 589506, 2366143; 589506, 2366167; 589507, 2366167; 589507, 2366168; 589506, 2366172; 589506, 2366342; 589474, 2366560; 589384, 2366753; 589352, 2366997; 589256, 2367209; 589192, 2367331; 589095, 2367408; 589121, 2367511; 589288, 2367569; 589429, 2367485; 589564, 2367363; 589751,

2367260; 590001, 2367190; 590181, 2367260; 590309, 2367344; 590374, 2367415; 590380, 2367530; 590374, 2367665; 590265, 2367781; 590155, 2367916; 590033, 2368038; 590117, 2368134; 590342, 2368198; 590605, 2368211; 590746, 2368211; 590900, 2368063; 590984, 2367954; 590913, 2367858; 590904, 2367853; 590903, 2367853; 590903, 2367854; 590902, 2367853; return to starting point.

(ii) **Note:** Map 132 follows:



(133) Oahu 15—*Cyanea grimesiana* ssp. *obatae*—b (184 ha; 455 ac)

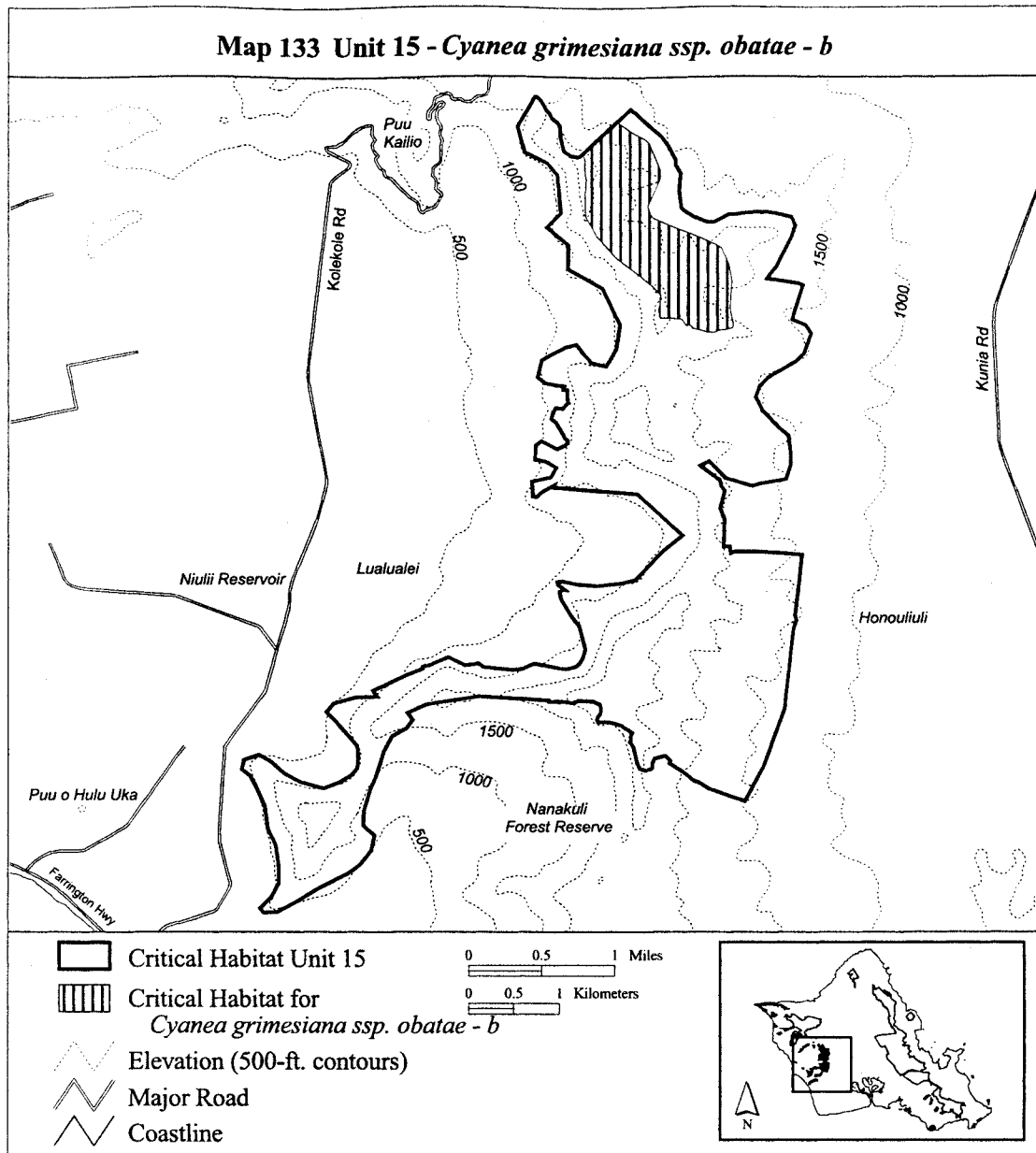
(i) Unit consists of the following 45 boundary points: Start at 593238, 2374575; 593285, 2374543; 593404, 2374463; 593535, 2374388; 593586, 2374348; 593713, 2374039; 593713, 2373948; 593602, 2373707; 593571, 2373639; 593598, 2373556; 593626,

2373520; 593856, 2373421; 594066, 2373334; 594316, 2373223; 594375, 2373183; 594462, 2372997; 594490, 2372815; 594474, 2372517; 594502, 2372346; 594506, 2372307; 594482, 2372295; 594415, 2372283; 594351, 2372276; 594304, 2372248; 594232, 2372248; 594157, 2372272; 594070, 2372292; 594025, 2372329; 593991, 2372327; 593947, 2372395; 593820,

2372407; 593705, 2372407; 593693, 2372498; 593713, 2372569; 593713, 2372668; 593626, 2372759; 593487, 2372870; 593222, 2373076; 593008, 2373318; 592885, 2373532; 592881, 2373762; 592897, 2373921; 592881, 2374028; 592881, 2374158; 592851, 2374213; return to starting point.

(ii) **Note:** Map 133 follows:





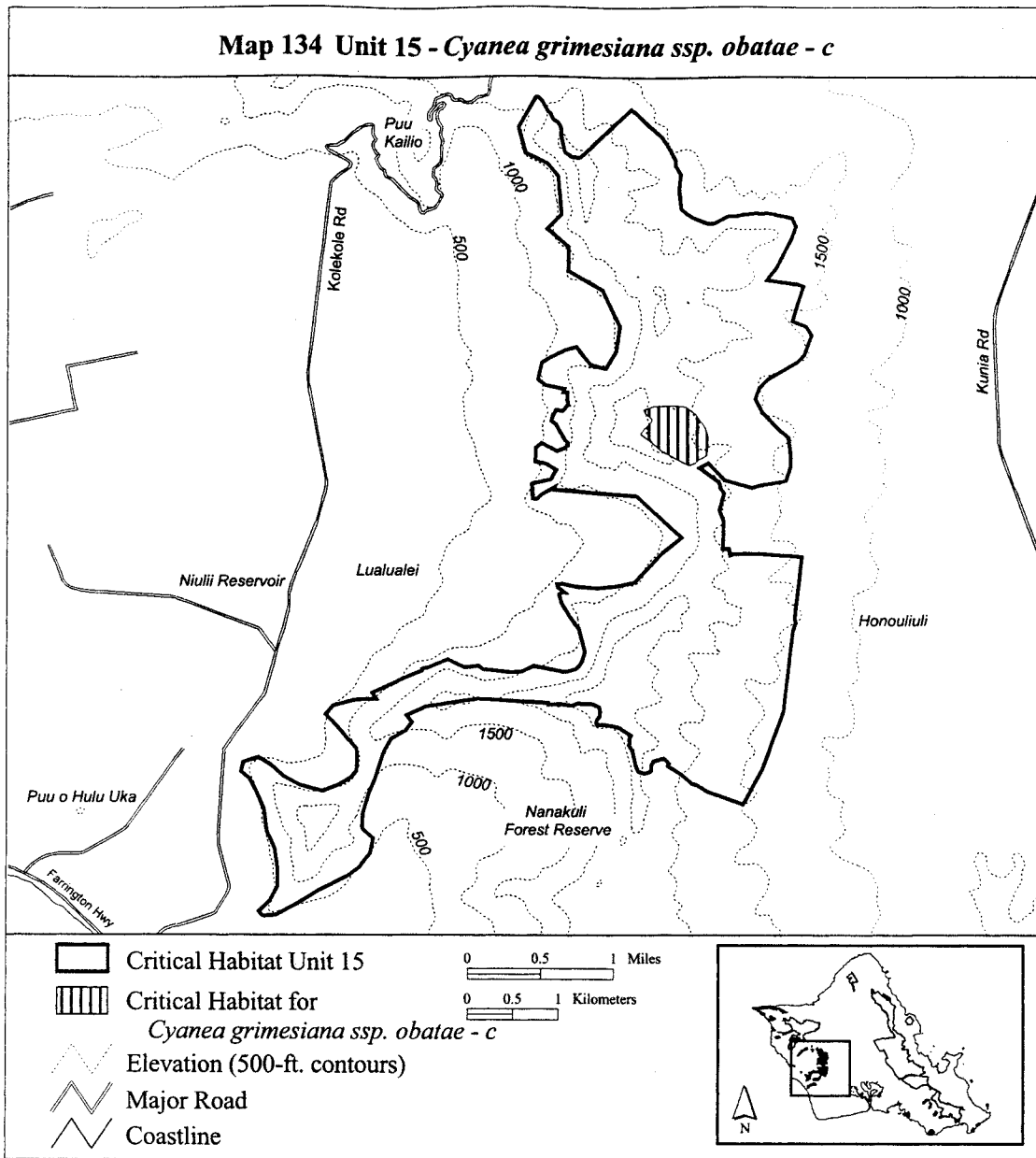
(134) Oahu 15—*Cyanea grimesiana* ssp. *obatae*—c (34 ha; 84 ac)

(i) Unit consists of the following 22 boundary points: Start at 593638, 2371452; 593884, 2371463; 593999,

2371443; 594106, 2371360; 594205, 2371221; 594240, 2371126; 594236, 2371019; 594224, 2370900; 594141, 2370860; 594094, 2370817; 594034, 2370793; 593884, 2370868; 593725, 2370959; 593618, 2371046; 593499,

2371146; 593539, 2371197; 593575, 2371233; 593614, 2371276; 593618, 2371308; 593586, 2371345; 593551, 2371372; 593531, 2371412; return to starting point.

(ii) **Note:** Map 134 follows:



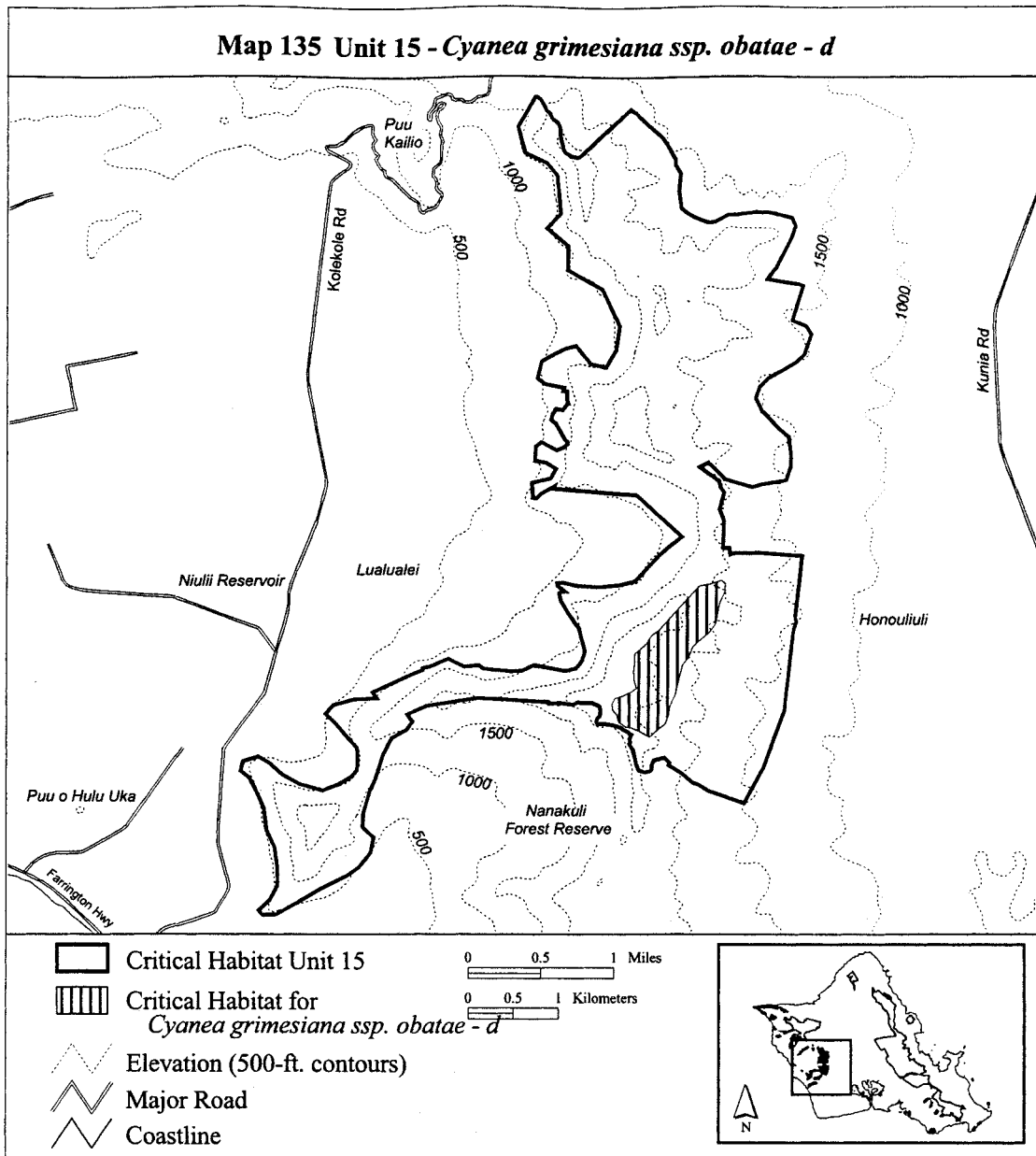
(135) Oahu 15—*Cyanea grimesiana* ssp. *obatae*—d (83 ha; 205 ac)

(i) Unit consists of the following 42 boundary points: Start at 594150, 2369456; 594262, 2369473; 594391, 2369508; 594429, 2369478; 594425, 2369388; 594395, 2369323; 594373, 2369259; 594348, 2369135; 594322, 2369023; 594270, 2368950; 594168,

2368860; 594073, 2368766; 594043, 2368672; 593962, 2368577; 593923, 2368423; 593889, 2368252; 593825, 2368114; 593812, 2368016; 593773, 2367926; 593662, 2367836; 593610, 2367784; 593482, 2367853; 593396, 2367887; 593345, 2367892; 593259, 2367952; 593255, 2367986; 593242, 2368037; 593195, 2368084; 593190,

2368136; 593229, 2368209; 593323, 2368243; 593405, 2368277; 593456, 2368316; 593430, 2368414; 593422, 2368509; 593430, 2368547; 593435, 2368629; 593439, 2368697; 593486, 2368736; 593572, 2368809; 593619, 2368899; 593709, 2368967; return to starting point.

(ii) Note: Map 135 follows:



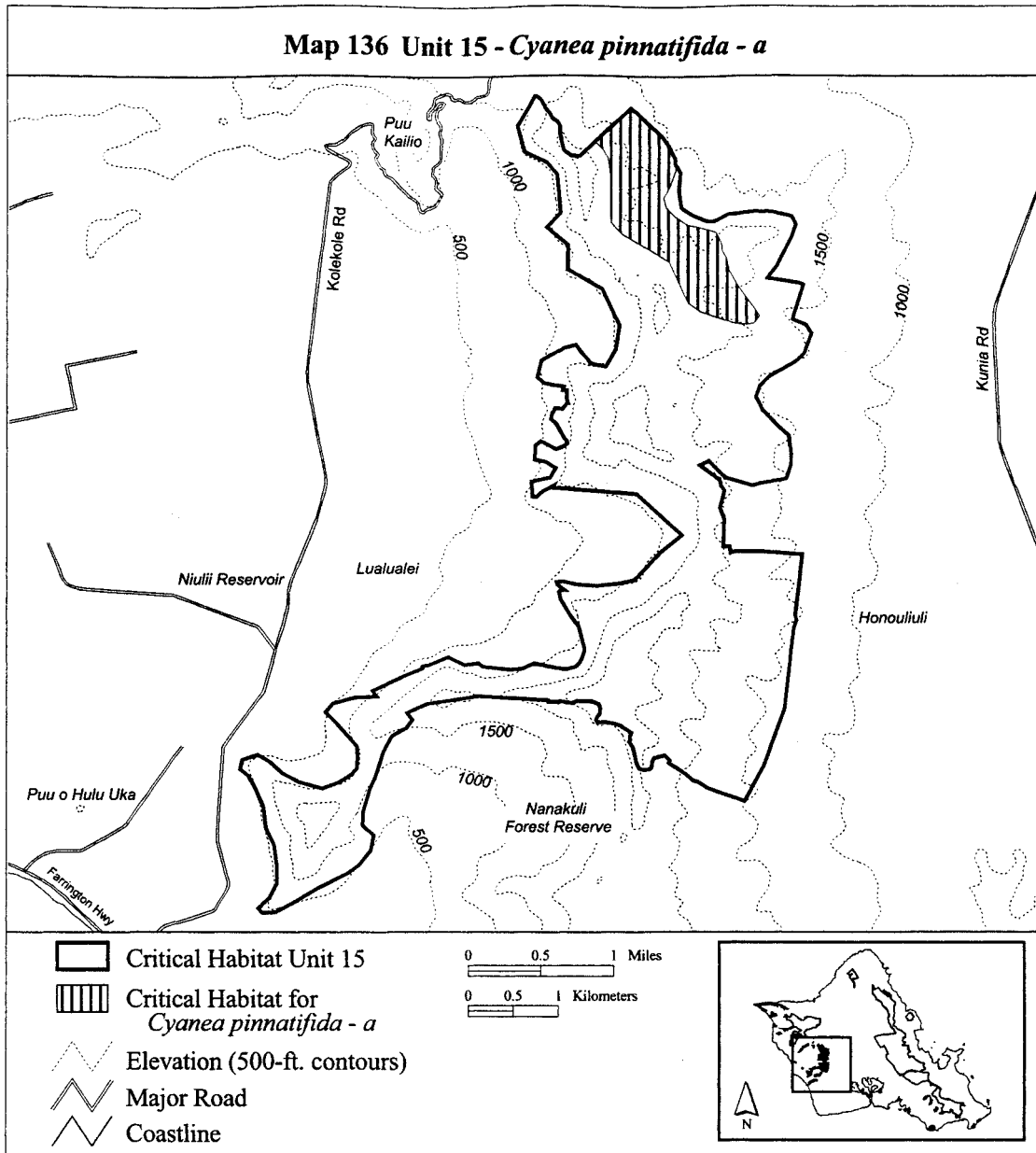
(136) Oahu 15—*Cyanea pinnatifida*—a  
(154 ha; 380 ac)

(i) Unit consists of the following 41 boundary points: Start at 593385, 2374713; 593425, 2374682; 593429, 2374682; 593577, 2374542; 593721, 2374415; 593793, 2374314; 593874, 2374157; 593882, 2374030; 593819,

2373852; 593747, 2373721; 593776, 2373624; 593865, 2373531; 594009, 2373433; 594132, 2373404; 594318, 2373349; 594377, 2373226; 594381, 2373150; 594428, 2373061; 594462, 2372926; 594546, 2372768; 594648, 2372624; 594745, 2372497; 594796, 2372421; 594733, 2372345; 594678, 2372332; 594585, 2372332; 594504,

2372349; 594339, 2372401; 594149, 2372469; 594018, 2372570; 593903, 2372820; 593810, 2373027; 593599, 2373154; 593290, 2373336; 593167, 2373467; 593163, 2373679; 593163, 2373967; 593133, 2374170; 593078, 2374259; 592993, 2374346; 593303, 2374636; return to starting point.

(ii) Note: Map 136 follows:



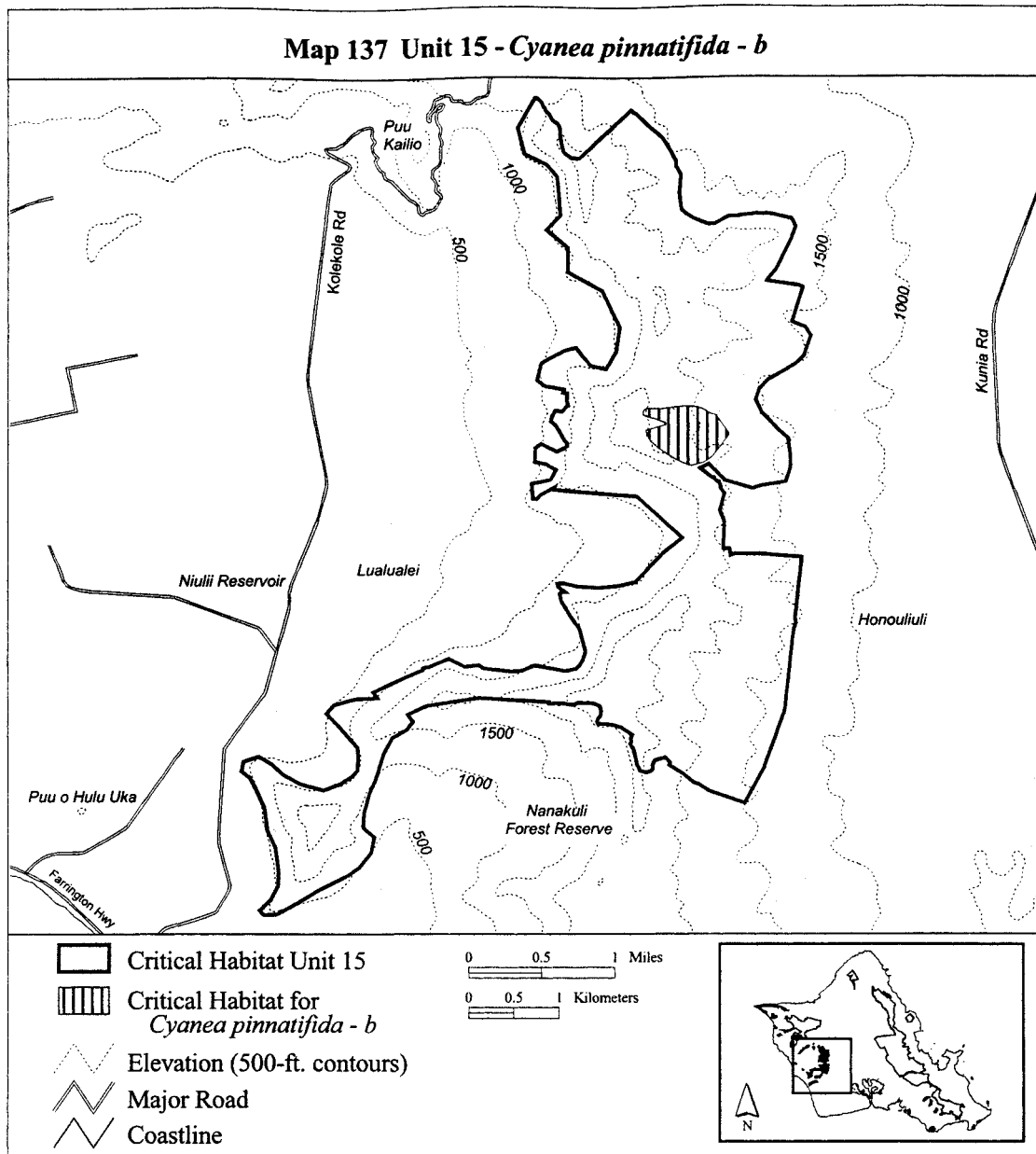
(137) Oahu 15—*Cyanea pinnatifida*—b  
 (42 ha; 104 ac)

(i) Unit consists of the following 34 boundary points: Start at 594269, 2371382; 594330, 2371362; 594330, 2371348; 594458, 2371171; 594457, 2371170; 594458, 2371170; 594470,

2371145; 594394, 2371042; 594317, 2370945; 594269, 2370886; 594177, 2370831; 594049, 2370792; 593891, 2370864; 593690, 2370992; 593604, 2371076; 593568, 2371123; 593570, 2371123; 593565, 2371124; 593554, 2371189; 593769, 2371254; 593758, 2371277; 593646, 2371322; 593557,

2371344; 593520, 2371366; 593526, 2371411; 593573, 2371436; 593646, 2371433; 593707, 2371427; 593738, 2371430; 593874, 2371449; 593971, 2371460; 594063, 2371457; 594127, 2371451; 594205, 2371418; return to starting point.

(ii) **Note:** Map 137 follows:



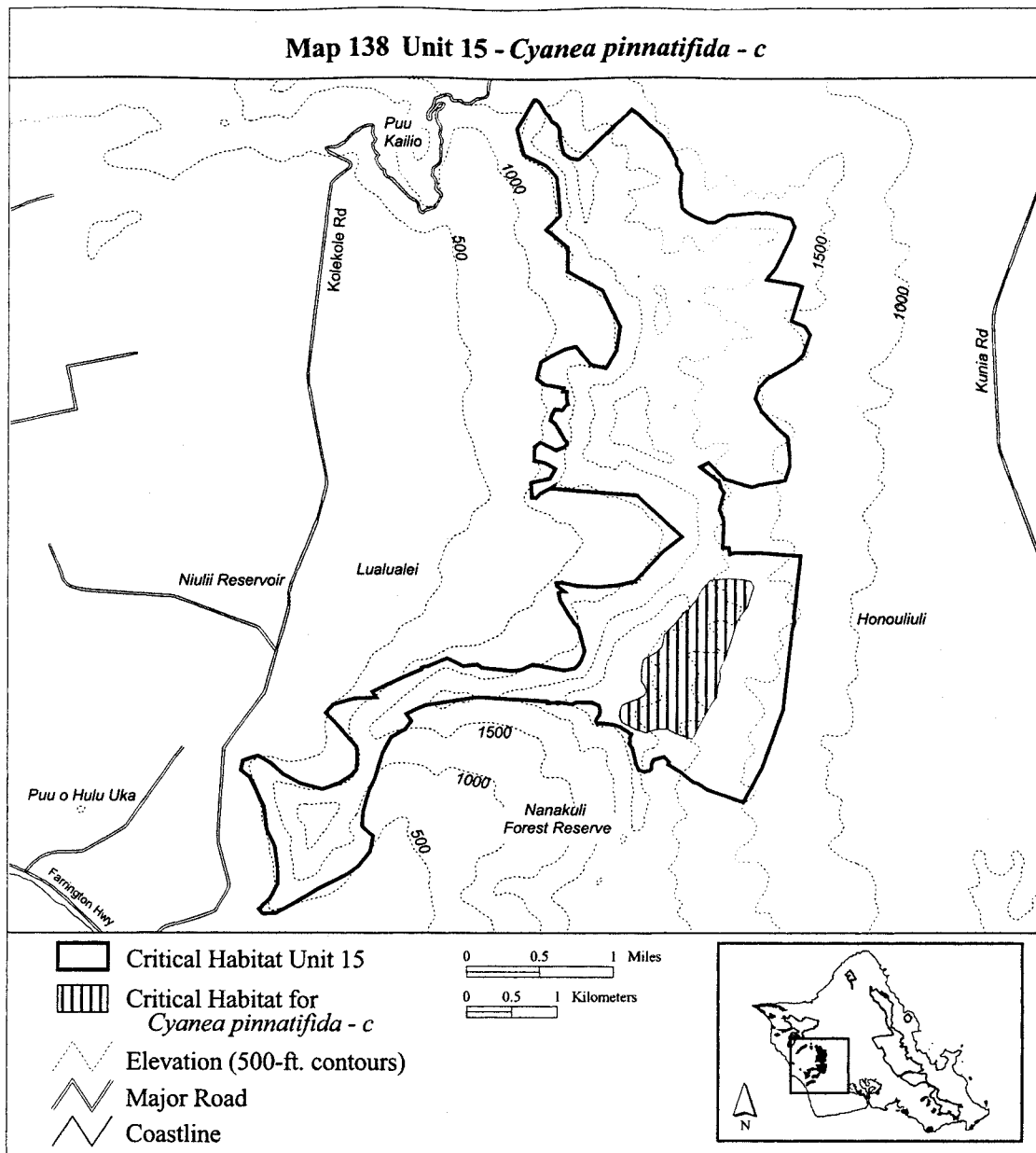
(138) Oahu 15—*Cyanea pinnatifida*—c  
(129 ha; 318 ac)

(i) Unit consists of the following 55 boundary points: Start at 594158, 2369378; 594159, 2369378; 594186, 2369419; 594266, 2369517; 594347, 2369525; 594456, 2369531; 594639, 2369522; 594717, 2369497; 594753, 2369442; 594717, 2369347; 594673, 2369208; 594620, 2369133; 594564, 2369041; 594475, 2368746; 594447,

2368662; 594375, 2368512; 594383, 2368423; 594353, 2368326; 594344, 2368212; 594292, 2368155; 594077, 2367755; 594058, 2367761; 593899, 2367813; 593799, 2367869; 593660, 2367861; 593573, 2367825; 593462, 2367861; 593373, 2367903; 593295, 2367942; 593270, 2368003; 593276, 2368072; 593306, 2368125; 593379, 2368164; 593470, 2368195; 593548, 2368242; 593568, 2368287; 593554,

2368348; 593515, 2368390; 593512, 2368470; 593512, 2368545; 593532, 2368621; 593562, 2368651; 593657, 2368704; 593738, 2368765; 593749, 2368824; 593760, 2368907; 593829, 2368982; 593880, 2369027; 593927, 2369091; 593996, 2369166; 594033, 2369183; 594077, 2369250; 594124, 2369303; 594155, 2369372; 594156, 2369374; return to starting point.

(ii) Note: Map 138 follows:



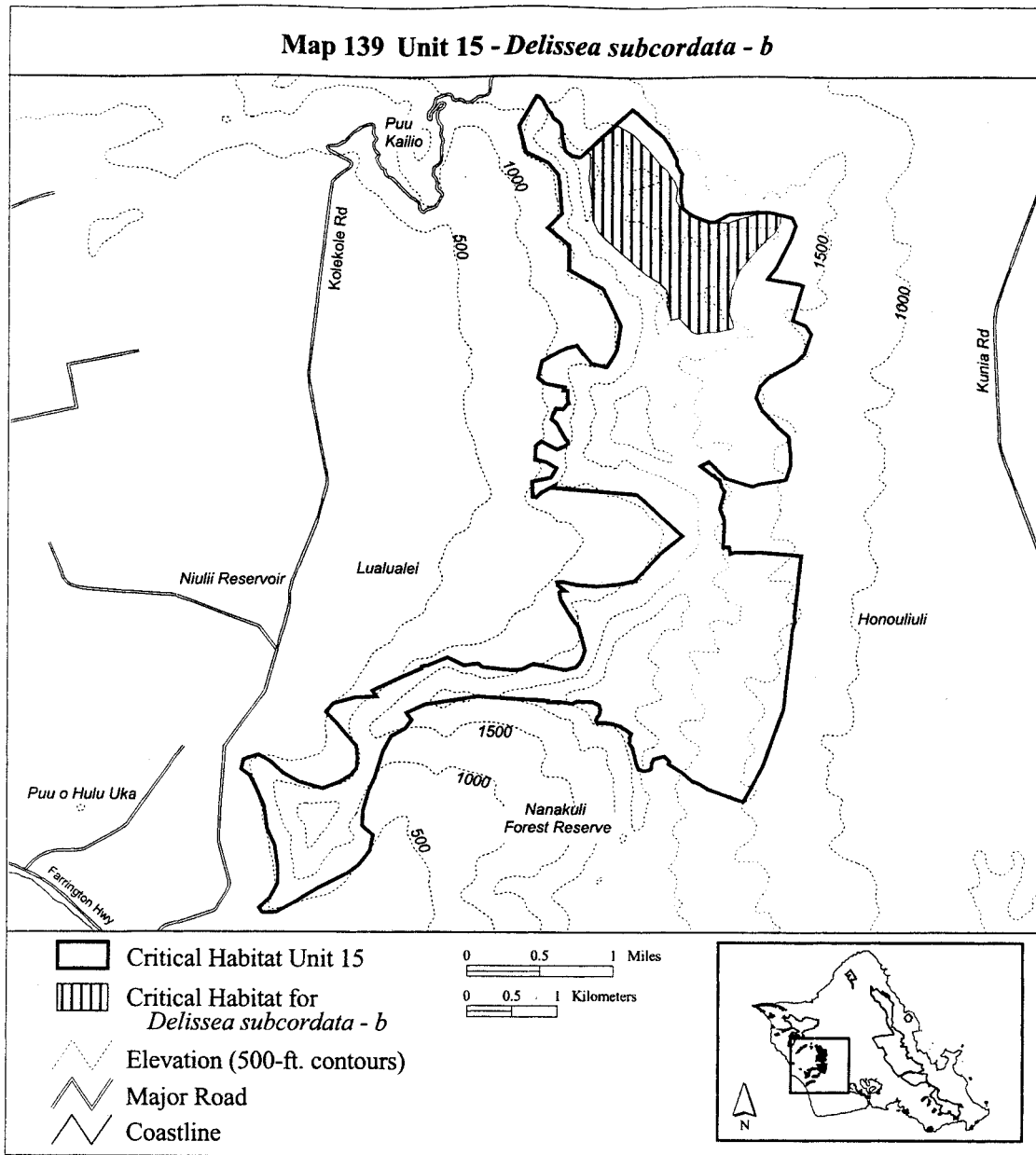
(139) Oahu 15—*Delissea subcordata*—  
(220 ha; 545ac)

(i) Unit consists of the following 58 boundary points: Start at 593234, 2374539; 593402, 2374434; 593503, 2374332; 593561, 2374272; 593700, 2374102; 593689, 2374102; 593761, 2374051; 593845, 2373930; 593879, 2373842; 593862, 2373713; 593923, 2373622; 594069, 2373534; 594211, 2373473; 594448, 2373456; 594553,

2373500; 594705, 2373537; 594864, 2373580; 594962, 2373566; 595017, 2373539; 595020, 2373455; 594959, 2373353; 594868, 2373272; 594732, 2373123; 594576, 2372940; 594485, 2372730; 594455, 2372473; 594485, 2372375; 594505, 2372317; 594495, 2372293; 594377, 2372270; 594309, 2372250; 594241, 2372247; 594191, 2372247; 594109, 2372230; 594042, 2372261; 593910, 2372410; 593818, 2372389; 593801, 2372454; 593767,

2372552; 593781, 2372636; 593767, 2372718; 593693, 2372799; 593537, 2372890; 593395, 2373026; 593266, 2373131; 593114, 2373269; 593016, 2373364; 592955, 2373486; 592945, 2373550; 592945, 2373635; 592931, 2373831; 592911, 2373930; 592924, 2374068; 592924, 2374143; 592924, 2374221; 592878, 2374238; 593146, 2374489; 593165, 2374499; return to starting point.

(ii) **Note:** Map 139 follows:



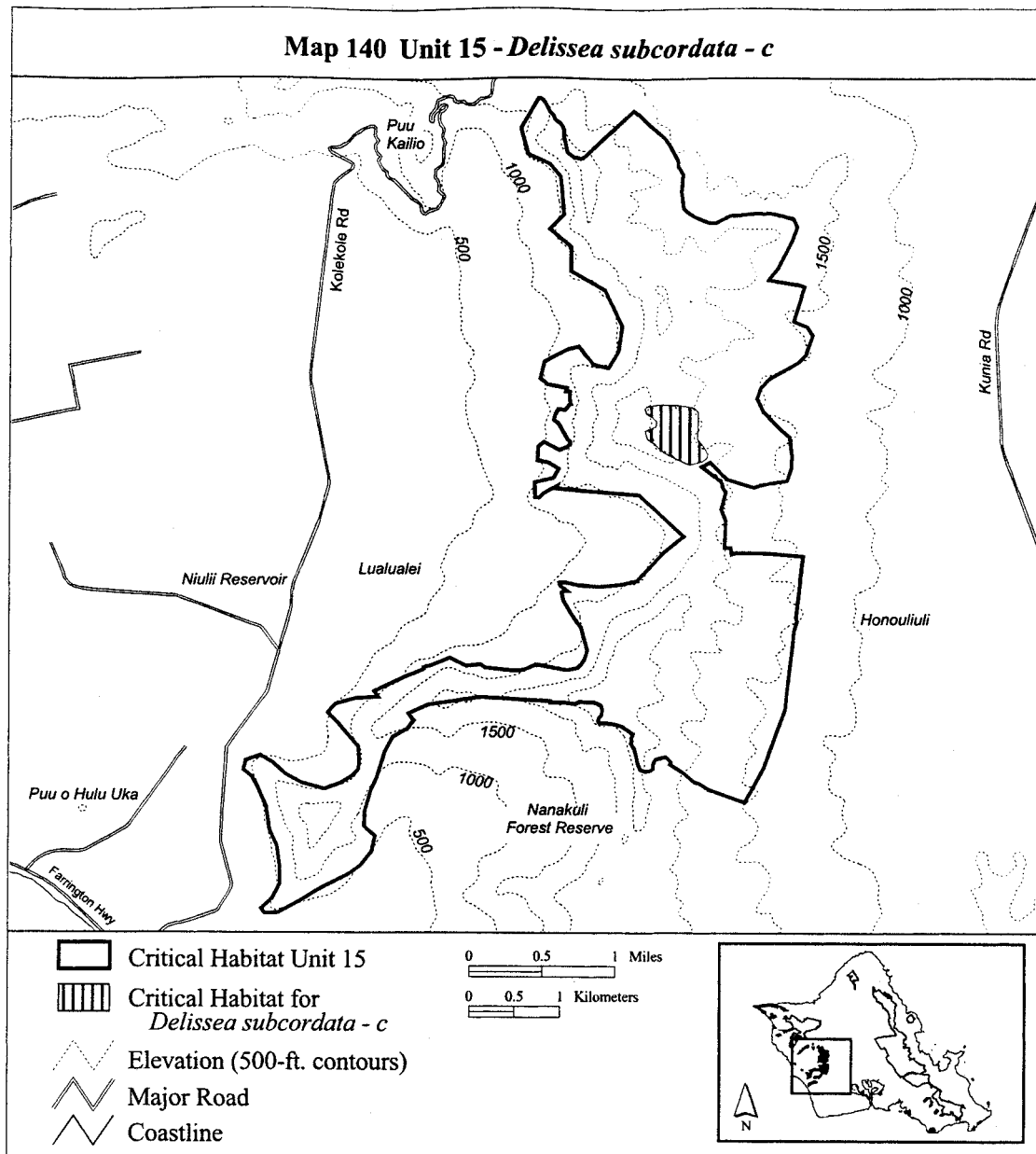
(140) Oahu 15—*Delissea subcordata*—c  
 (32 ha; 78ac)

(i) Unit consists of the following 23 boundary points: Start at 593547, 2371434; 593683, 2371458; 593893,

2371450; 594059, 2371423; 594113, 2371379; 594113, 2371278; 594106, 2371200; 594096, 2371081; 594160, 2371007; 594214, 2370916; 594214, 2370868; 594153, 2370824; 594014, 2370787; 593913, 2370834; 593737,

2370919; 593625, 2371017; 593547, 2371078; 593517, 2371163; 593642, 2371210; 593649, 2371271; 593605, 2371316; 593534, 2371363; 593517, 2371414; return to starting point.

(ii) **Note:** Map 140 follows:



(141) Oahu 15—*Delissea subcordata*—d  
(81 ha; 200 ac)

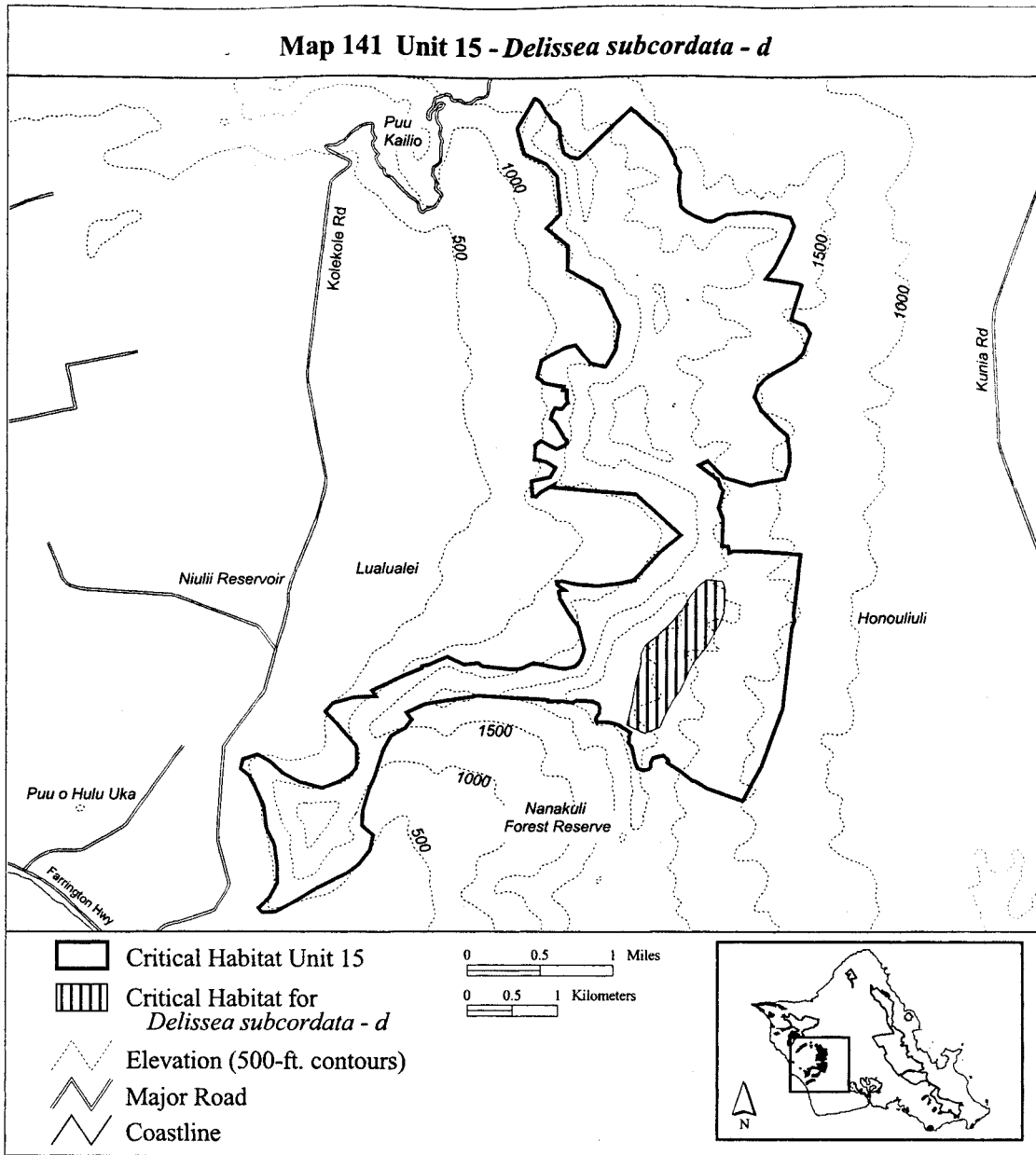
(i) Unit consists of the following 27 boundary points: Start at 594143, 2369424; 594236, 2369495; 594412, 2369484; 594439, 2369409; 594442,

2369289; 594427, 2369132; 594371, 2368986; 594315, 2368885; 594248, 2368768; 594098, 2368581; 594019, 2368427; 593952, 2368266; 593873, 2368165; 593775, 2367978; 593730, 2367865; 593562, 2367805; 593360, 2367899; 593386, 2367989; 593427,

2368146; 593464, 2368360; 593513, 2368559; 593521, 2368679; 593569, 2368780; 593704, 2368881; 593880, 2369061; 593978, 2369173; 594045, 2369297; return to starting point.

(ii) **Note:** Map 141 follows:





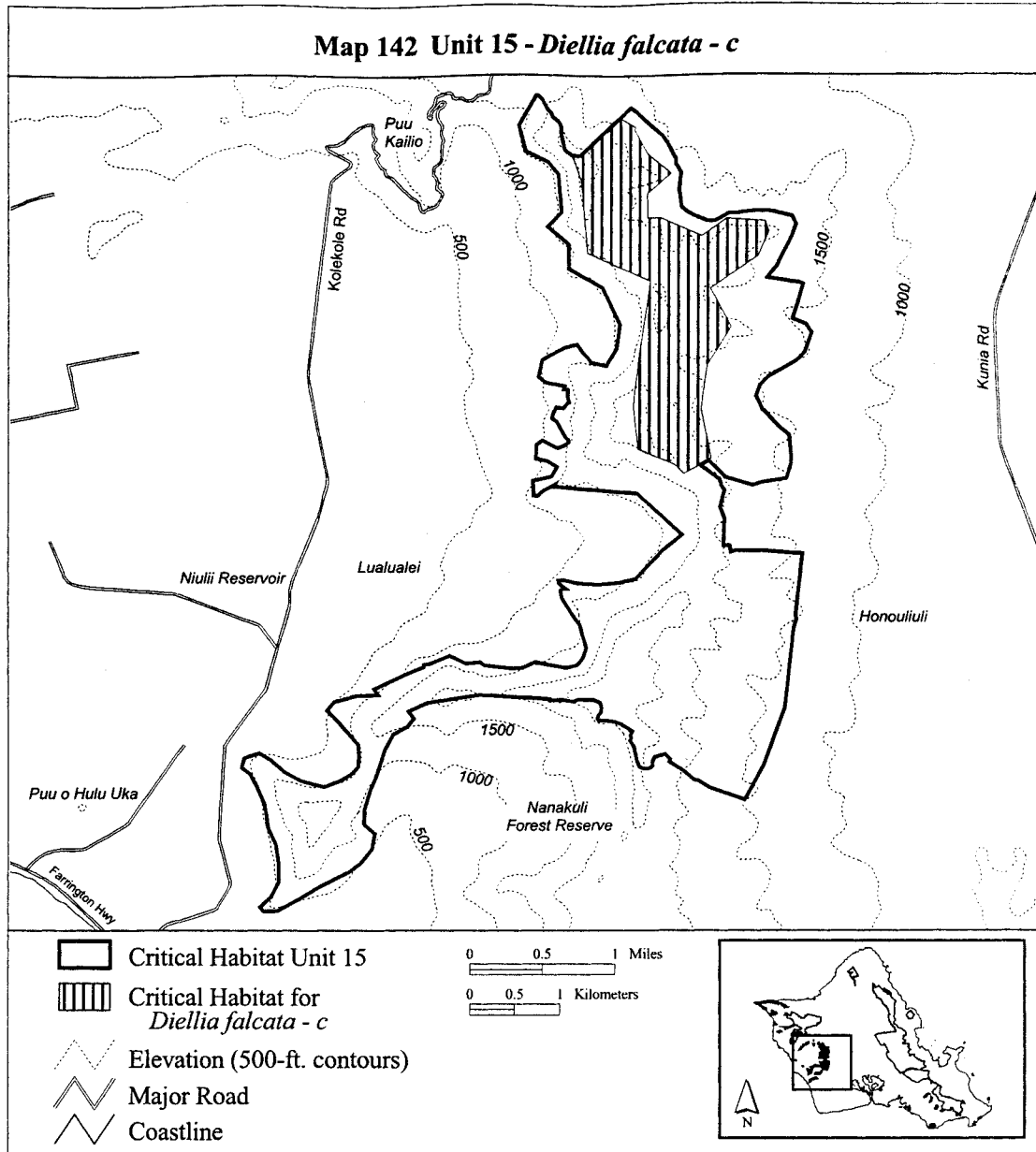
(142) Oahu 15—*Diellia falcata*—c (342 ha; 844 ac)

(i) Unit consists of the following 32 boundary points: Start at 593263, 2374599; 593436, 2374499; 593422, 2374474; 593572, 2374207; 593822, 2373998; 593561, 2373771; 593572,

2373507; 593715, 2373507; 594159, 2373305; 594437, 2373496; 594855, 2373462; 594892, 2373348; 594778, 2373081; 594254, 2372726; 594485, 2372300; 594221, 2371865; 594155, 2371391; 594272, 2370836; 593971, 2370676; 593868, 2370775; 593469, 2370939; 593411, 2371425; 593483,

2371995; 593604, 2372808; 592905, 2373115; 592834, 2373899; 592727, 2374190; 592765, 2374190; 592805, 2374172; 592806, 2374171; 592807, 2374171; 592807, 2374172; return to starting point.

(ii) **Note:** Map 142 follows:



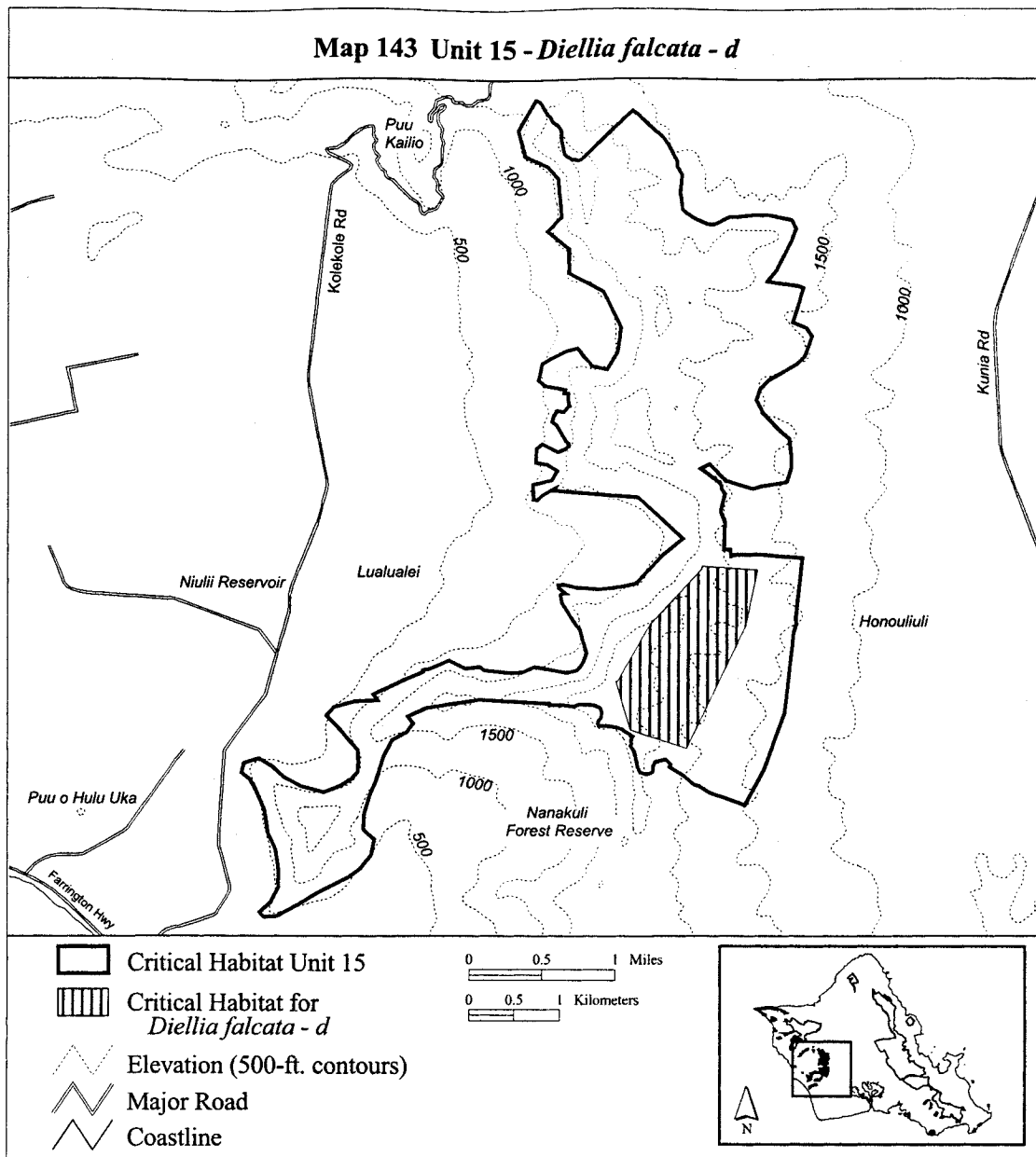
(143) Oahu 15—*Diellia falcata*—d (177 ha; 438 ac)

(i) Unit consists of the following 11 boundary points: Start at 594778,

2369648; 594642, 2369018; 594003, 2367683; 593587, 2367808; 593376, 2367886; 593222, 2368415; 593240, 2368417; 593589, 2369042; 594161,

2369659; 594168, 2369688; 594734, 2369651; return to starting point.

(ii) **Note:** Map 143 follows:



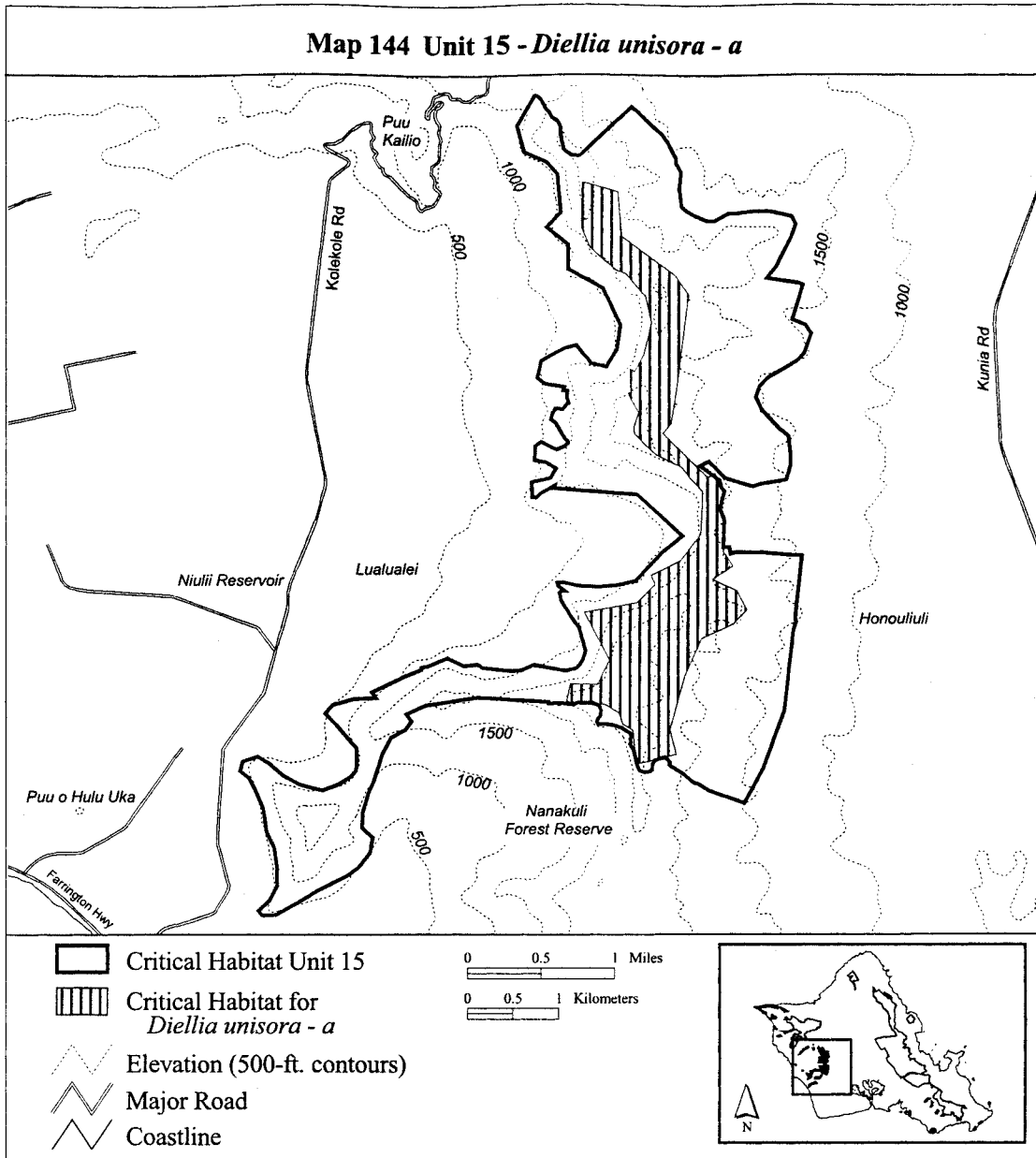
(144) Oahu 15—*Diellia unisora*—a (362 ha; 895 ac)

(i) Unit consists of the following 68 boundary points: Start at 592846, 2373892; 593232, 2373784; 593278, 2373295; 593871, 2372872; 594017, 2372653; 593879, 2371581; 593822, 2371230; 593736, 2371122; 594227, 2370646; 594300, 2370666; 594412, 2370491; 594362, 2370301; 594412, 2370171; 594402, 2369825; 594512, 2369665; 594287, 2369515; 594542, 2369395; 594552, 2369394; 594662,

2369179; 594517, 2369024; 594167, 2368864; 593976, 2368428; 593821, 2367853; 593827, 2367852; 593886, 2367592; 593462, 2367482; 593436, 2367597; 593426, 2367778; 593411, 2367858; 593300, 2367928; 593260, 2368053; 593105, 2368148; 592685, 2368173; 592723, 2368374; 592725, 2368368; 593025, 2368358; 593155, 2368629; 592880, 2369154; 593456, 2369254; 593651, 2369460; 593606, 2369554; 593611, 2369557; 593616, 2369563; 593761, 2369630; 593931, 2369720; 594152, 2370010; 594172,

2370481; 594041, 2370631; 593941, 2370756; 593671, 2370882; 593536, 2371002; 593421, 2371127; 593416, 2371197; 593466, 2371358; 593358, 2371548; 593381, 2371563; 593376, 2371839; 593421, 2371814; 593521, 2371984; 593611, 2372349; 593536, 2372645; 593325, 2372890; 593187, 2372944; 593188, 2372954; 593050, 2373067; 592928, 2373181; 592839, 2373384; 592839, 2373636; return to starting point.

(ii) Note: Map 144 follows:



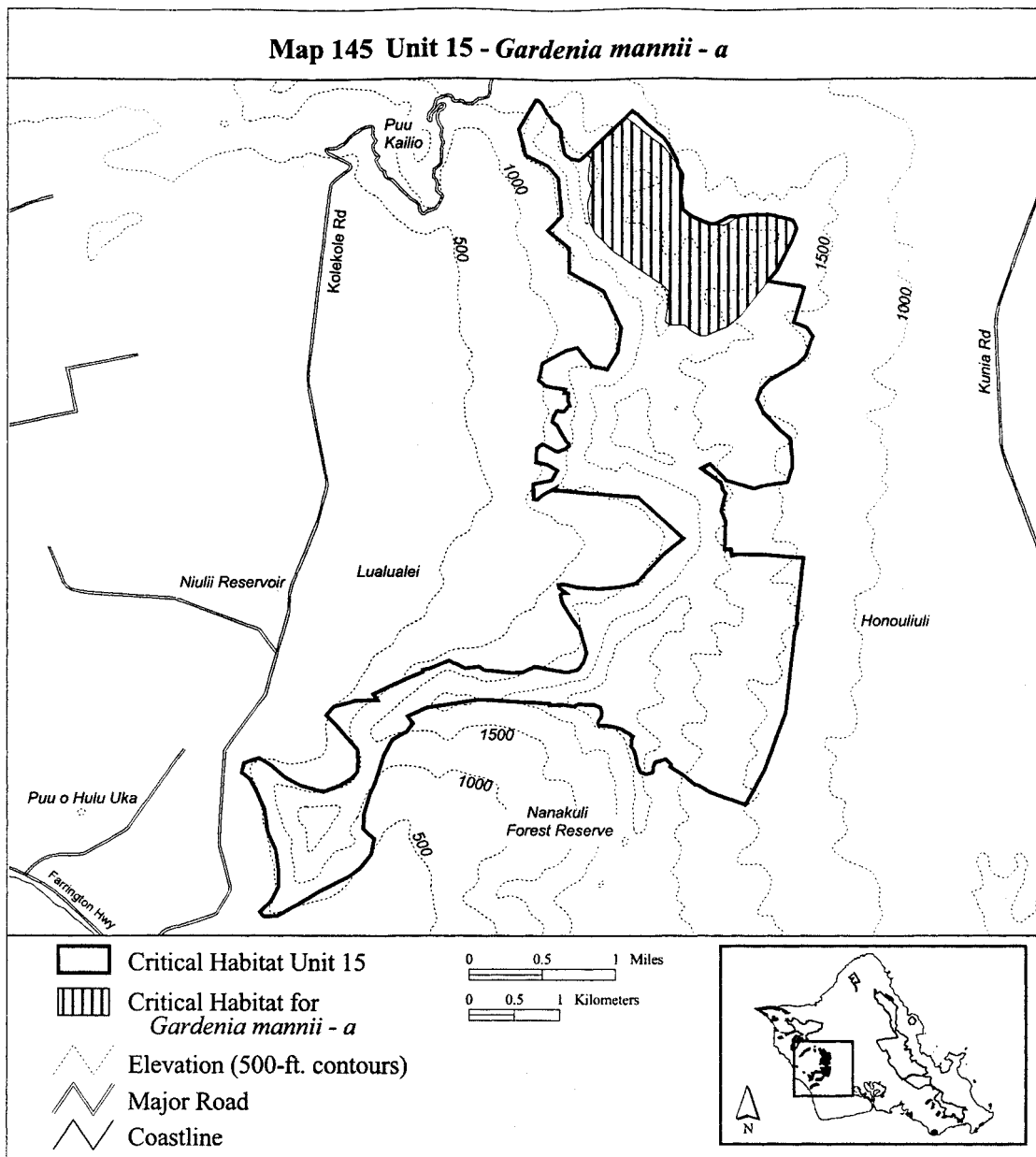
(145) Oahu 15—*Gardenia mannii*—a  
(266 ha; 658 ac)

(i) Unit consists of the following 44 boundary points: Start at 593315, 2374647; 593329, 2374638; 593423, 2374563; 593533, 2374468; 593718, 2374328; 593801, 2374230; 593892, 2374075; 593930, 2374003; 593911, 2373814; 593941, 2373625; 594017,

2373557; 594228, 2373470; 594387, 2373451; 594572, 2373561; 594761, 2373579; 595011, 2373549; 595143, 2373522; 595188, 2373431; 595147, 2373303; 594973, 2372963; 594894, 2372861; 594735, 2372653; 594580, 2372460; 594421, 2372331; 594190, 2372238; 594130, 2372238; 594020, 2372298; 593967, 2372359; 593797, 2372359; 593748, 2372397; 593771,

2372589; 593778, 2372733; 593695, 2372809; 593457, 2372975; 593177, 2373179; 592981, 2373376; 592916, 2373508; 592894, 2373697; 592939, 2373863; 592901, 2373973; 592916, 2374109; 592935, 2374211; 592897, 2374256; 593303, 2374636; return to starting point.

(ii) **Note:** Map 145 follows:



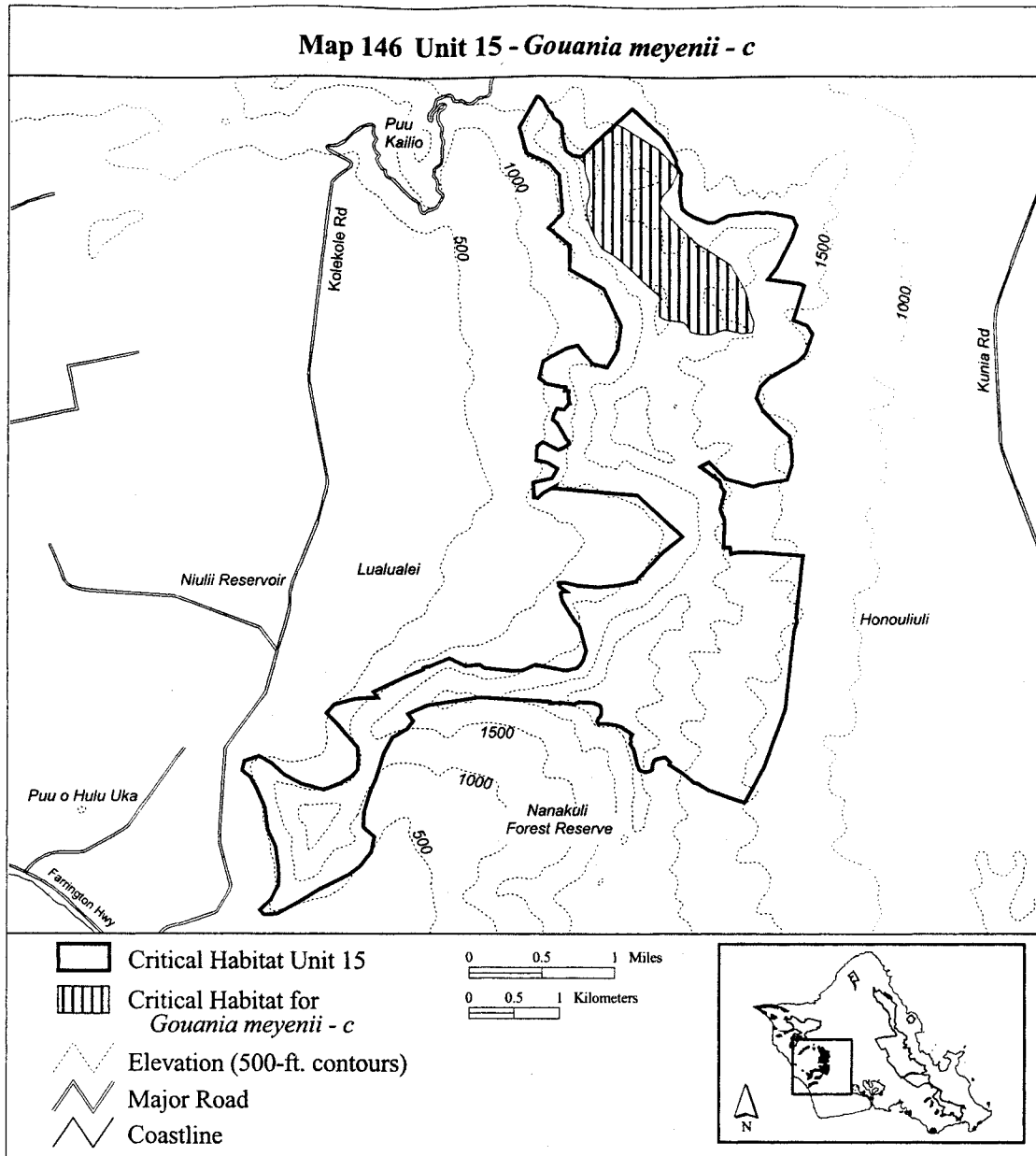
(146) Oahu 15—*Gouania meyenii*—c  
(209 ha; 515 ac)

(i) Unit consists of the following 60 boundary points: Start at 593204, 2374544; 593306, 2374506; 593425, 2374431; 593681, 2374277; 593800, 2374154; 593879, 2374063; 593891, 2374004; 593816, 2373866; 593721, 2373755; 593693, 2373680; 593768, 2373569; 593867, 2373467; 593997, 2373340; 594112, 2373242; 594258, 2373147; 594475, 2373005; 594618,

2372747; 594665, 2372620; 594681, 2372494; 594728, 2372371; 594712, 2372257; 594606, 2372241; 594499, 2372269; 594416, 2372285; 594329, 2372254; 594250, 2372230; 594155, 2372234; 594096, 2372246; 594037, 2372266; 594013, 2372309; 593966, 2372372; 593875, 2372380; 593768, 2372396; 593689, 2372432; 593685, 2372495; 593689, 2372558; 593697, 2372617; 593685, 2372661; 593579, 2372760; 593425, 2372898; 593290,

2373016; 593199, 2373091; 593045, 2373182; 592958, 2373317; 592907, 2373447; 592887, 2373526; 592879, 2373648; 592915, 2373767; 592903, 2373897; 592868, 2374004; 592852, 2374107; 592808, 2374150; 592754, 2374182; 592760, 2374190; 592765, 2374190; 592805, 2374172; 592805, 2374171; 592806, 2374171; 592807, 2374171; 592807, 2374172; return to starting point.

(ii) Note: Map 146 follows:



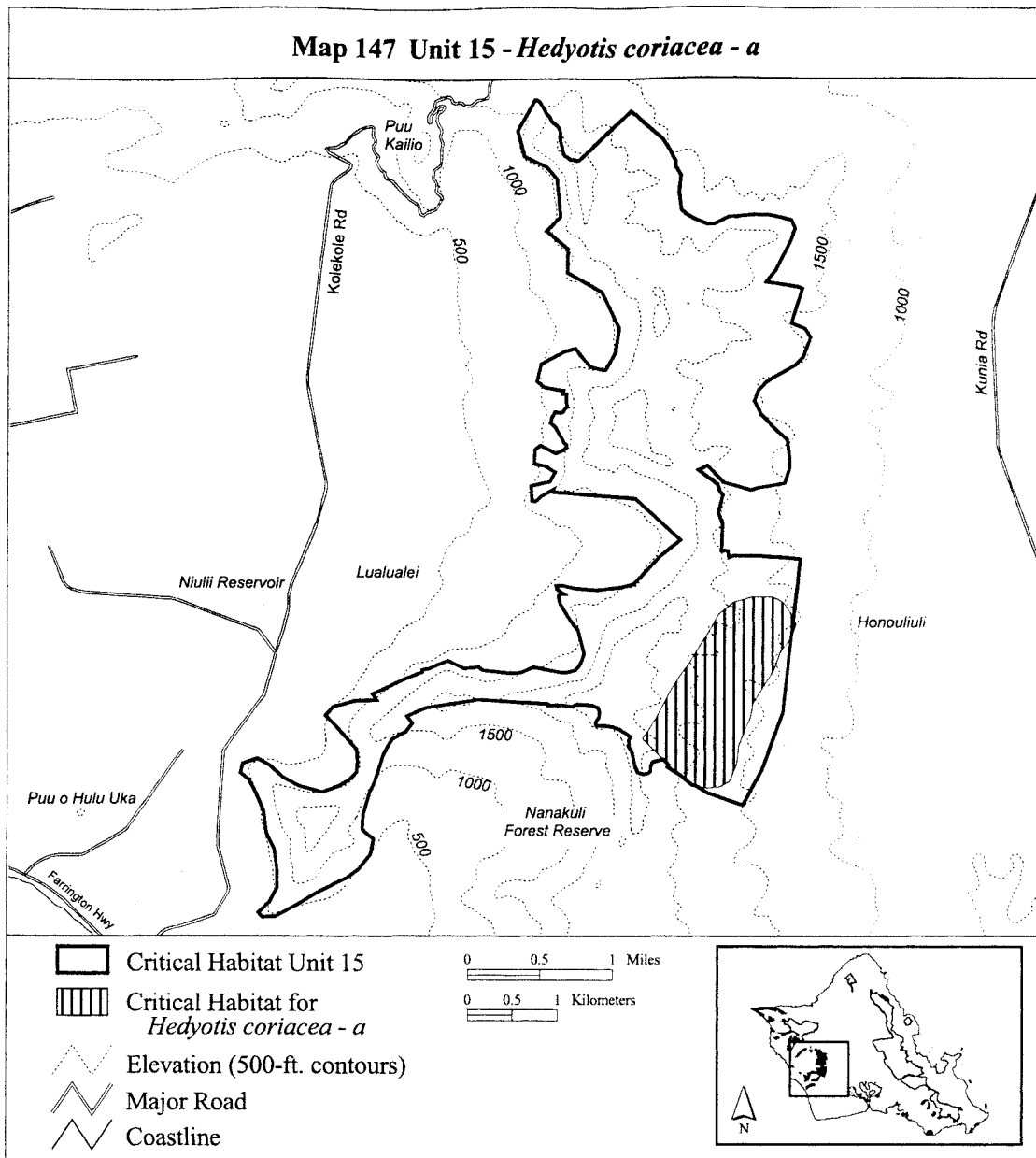
(147) Oahu 15—*Hedyotis coriacea*—a (185 ha; 458 ac)

(i) Unit consists of the following 31 boundary points: Start at 593537, 2367790; 593626, 2367910; 593688, 2368026; 593778, 2368187; 593849, 2368320; 593942, 2368481; 594054,

2368619; 594201, 2368864; 594268, 2368976; 594375, 2369168; 594535, 2369301; 594745, 2369364; 594977, 2369364; 595097, 2369292; 595164, 2369185; 595209, 2369052; 595151, 2368882; 595053, 2368740; 594977, 2368526; 594923, 2368450; 594807,

2368263; 594749, 2368173; 594723, 2368008; 594669, 2367888; 594602, 2367710; 594576, 2367505; 594495, 2367322; 594397, 2367264; 594237, 2367242; 594085, 2367282; 593907, 2367424; return to starting point.

(ii) Note: Map 147 follows:



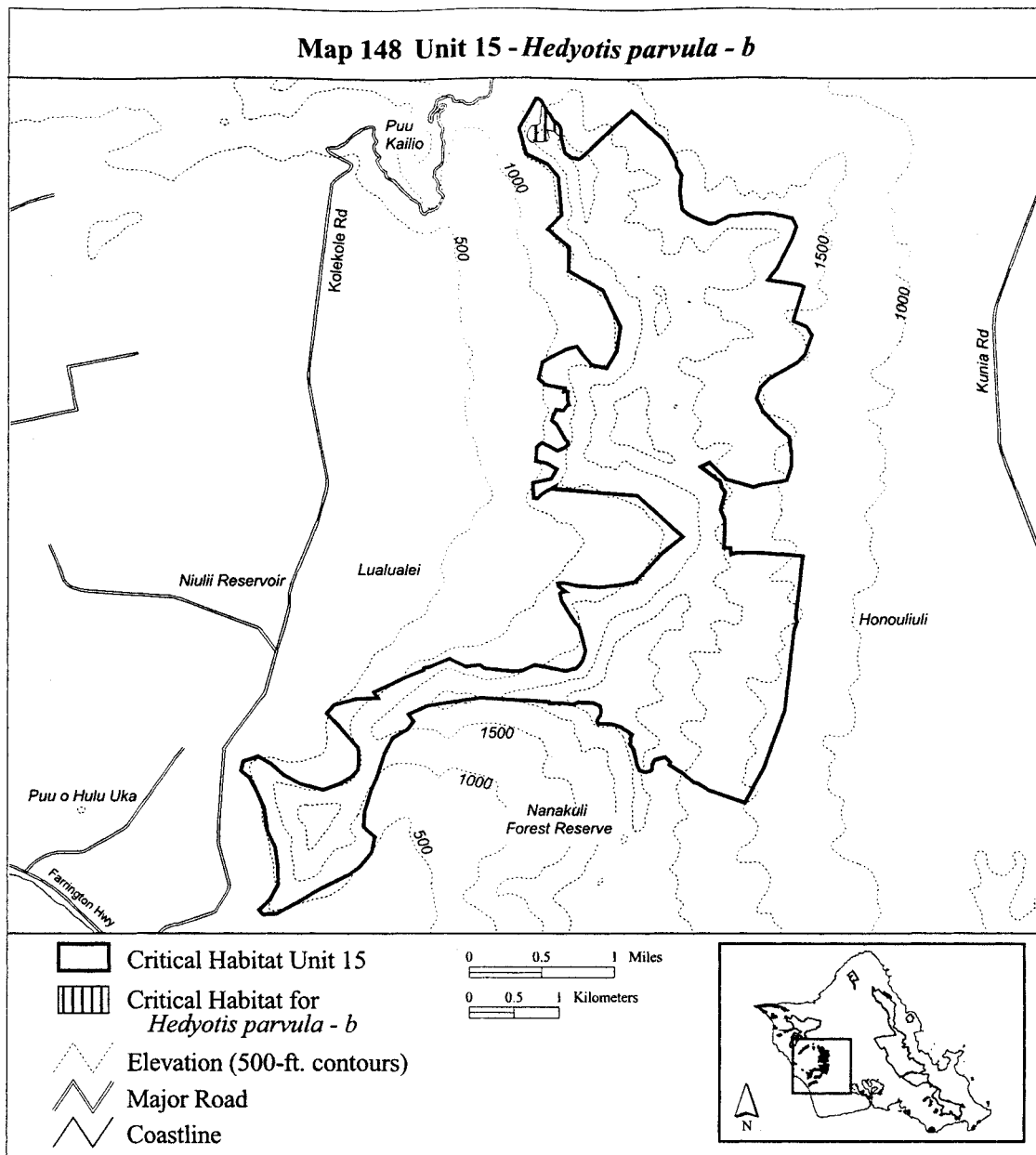
(148) Oahu 15—*Hedyotis parvula*—b (8 ha; 19 ac)

(i) Unit consists of the following 35 boundary points: Start at 592602, 2374407; 592530, 2374478; 592455, 2374495; 592457, 2374454; 592473, 2374402; 592457, 2374373; 592418,

2374363; 592384, 2374357; 592352, 2374359; 592313, 2374359; 592285, 2374349; 592248, 2374369; 592224, 2374406; 592224, 2374450; 592246, 2374499; 592277, 2374535; 592331, 2374545; 592370, 2374565; 592372, 2374594; 592362, 2374618; 592378, 2374653; 592378, 2374681; 592374,

2374701; 592374, 2374733; 592380, 2374756; 592404, 2374781; 592454, 2374691; 592484, 2374661; 592514, 2374601; 592514, 2374600; 592574, 2374561; 592594, 2374531; 592604, 2374492; 592604, 2374422; 592606, 2374409; return to starting point.

(ii) **Note:** Map 148 follows:



(149) Oahu 15—*Hedyotis parvula*—c (95 ha; 236 ac)

(i) Unit consists of the following 117 boundary points: Start at 593738, 2372184; 593738, 2372181; 593744, 2372130; 593648, 2371970; 593586, 2371810; 593572, 2371714; 593572, 2371678; 593603, 2371650; 593584, 2371594; 593581, 2371540; 593615, 2371521; 593654, 2371504; 593651, 2371487; 593575, 2371467; 593530, 2371442; 593508, 2371389; 593539, 2371344; 593612, 2371321; 593674, 2371300; 593733, 2371284; 593758, 2371258; 593738, 2371233; 593654, 2371210; 593564, 2371188; 593533, 2371146; 593542, 2371115; 593581, 2371070; 593645, 2371031; 593688,

2371003; 593713, 2370946; 593744, 2370938; 593783, 2370904; 593837, 2370865; 593865, 2370845; 593856, 2370825; 593831, 2370823; 593786, 2370848; 593702, 2370901; 593665, 2370910; 593564, 2370966; 593502, 2371022; 593449, 2371073; 593401, 2371104; 593364, 2371106; 593291, 2371087; 593224, 2371053; 593182, 2371019; 593086, 2370960; 593055, 2370944; 593024, 2370932; 592935, 2370884; 592887, 2370823; 592864, 2370752; 592839, 2370702; 592797, 2370707; 592724, 2370772; 592698, 2370817; 592662, 2370854; 592662, 2370884; 592682, 2370927; 592727, 2370974; 592777, 2371025; 592808, 2371073; 592805, 2371121; 592777, 2371154; 592752, 2371208; 592749,

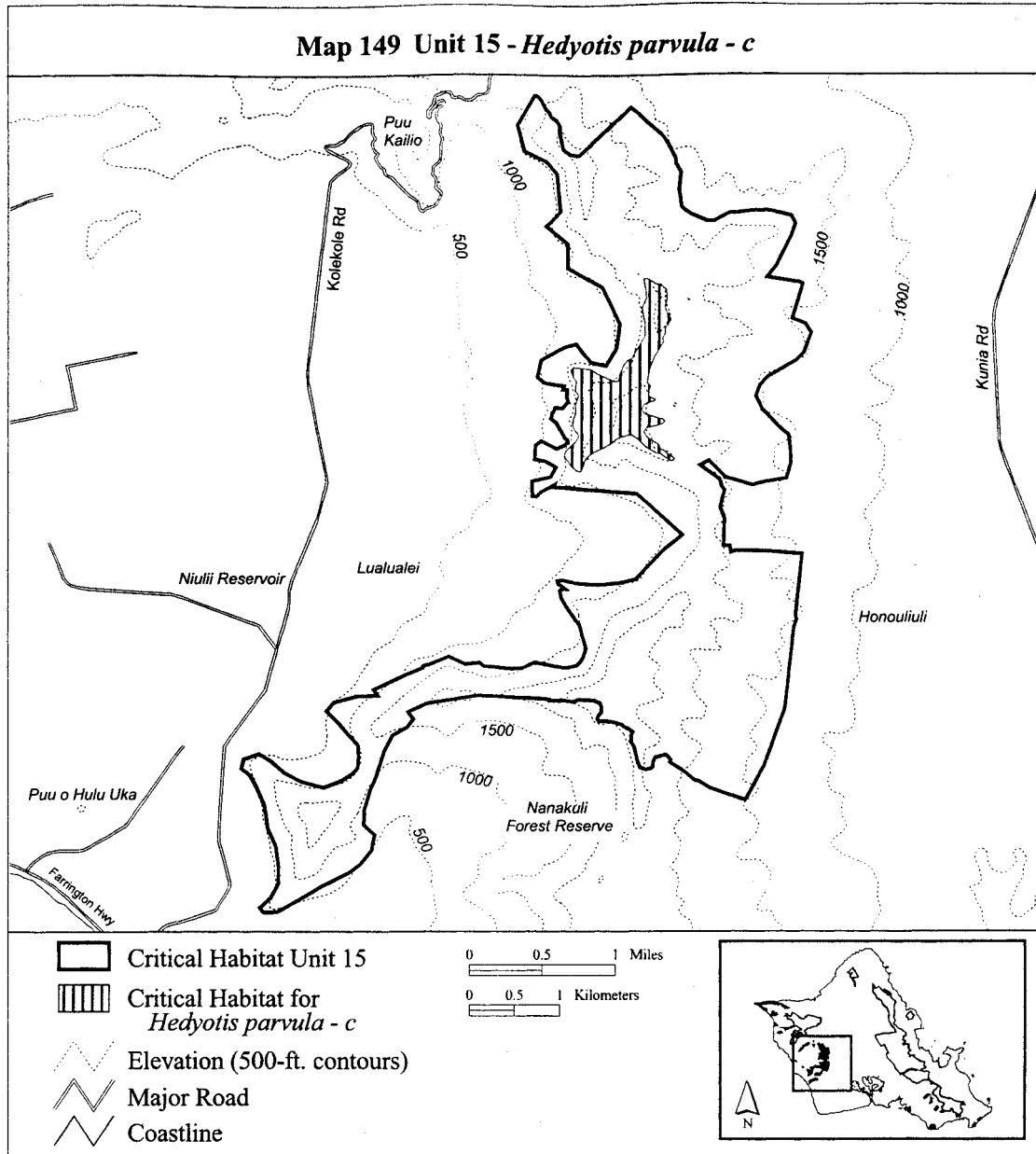
2371255; 592769, 2371306; 592783, 2371362; 592777, 2371438; 592791, 2371477; 592816, 2371522; 592816, 2371551; 592777, 2371593; 592783, 2371626; 592791, 2371697; 592757, 2371742; 592727, 2371817; 592760, 2371846; 592831, 2371843; 592946, 2371830; 593030, 2371774; 593137, 2371729; 593196, 2371700; 593249, 2371698; 593261, 2371729; 593261, 2371762; 593311, 2371872; 593348, 2371928; 593390, 2371953; 593401, 2371954; 593502, 2372130; 593539, 2372201; 593544, 2372274; 593542, 2372341; 593527, 2372400; 593505, 2372510; 593525, 2372546; 593558, 2372617; 593550, 2372712; 593533, 2372785; 593525, 2372825; 593556, 2372833; 593595, 2372813; 593651,



2372782; 593730, 2372751; 593772,  
2372715; 593783, 2372653; 593778,  
2372605; 593764, 2372535; 593769,

2372487; 593794, 2372445; 593825,  
2372392; 593806, 2372338; 593764,

2372279; 593769, 2372234; 593741,  
2372187; return to starting point.  
(ii) **Note:** Map 149 follows:



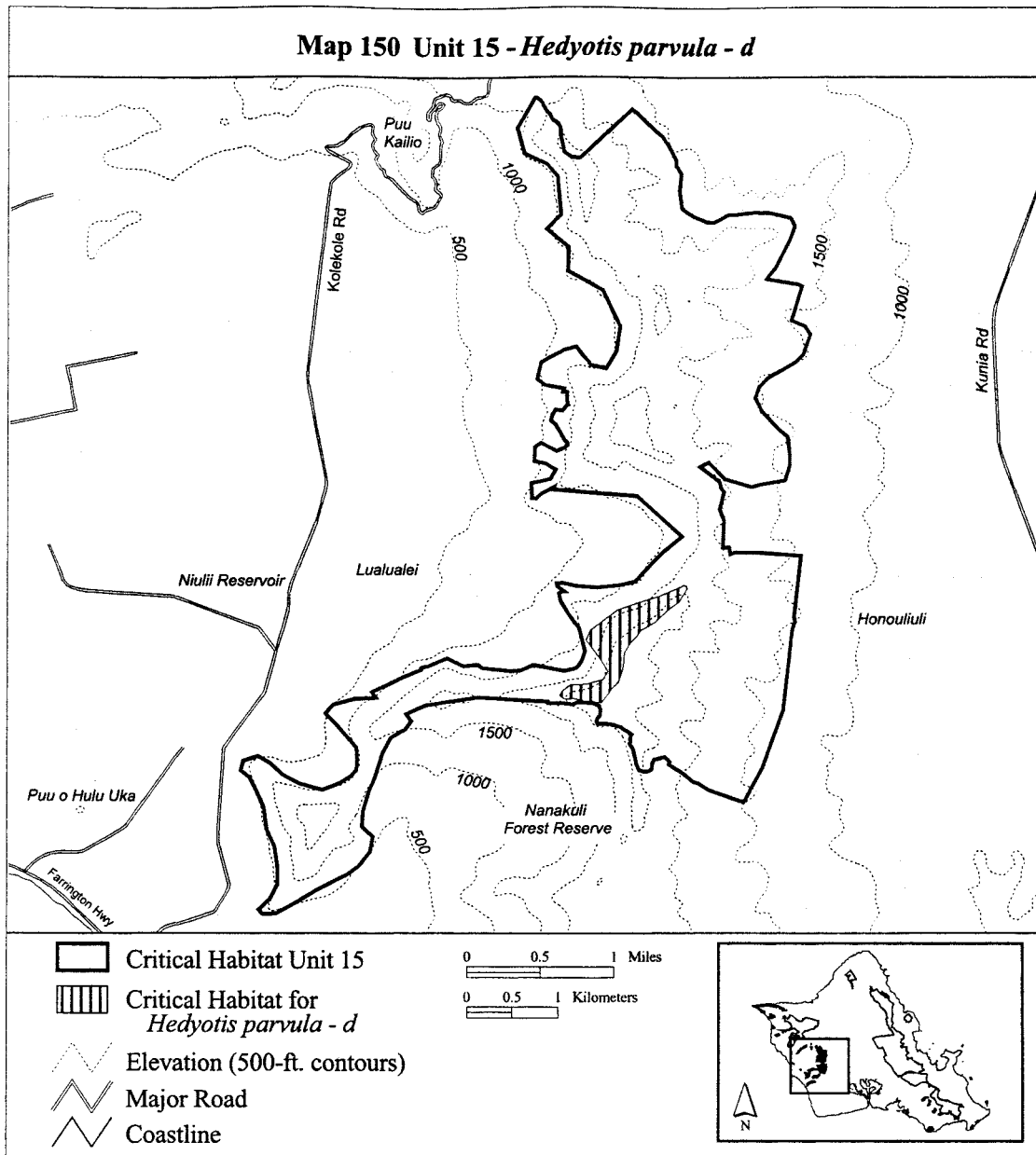
(150) Oahu 15—*Hedyotis parvula*—d  
(49 ha; 122 ac)

(i) Unit consists of the following 40 boundary points: Start at 593983, 2369454; 594001, 2369444; 594008, 2369410; 593966, 2369334; 593929, 2369269; 593825, 2369200; 593753, 2369138; 593716, 2369097; 593667,

2369049; 593602, 2369011; 593509, 2368960; 593472, 2368908; 593403, 2368829; 593365, 2368781; 593320, 2368705; 593317, 2368592; 593296, 2368492; 593252, 2368376; 593197, 2368324; 593121, 2368218; 593080, 2368166; 593018, 2368163; 592915, 2368169; 592785, 2368200; 592716, 2368200; 592668, 2368200; 592616,

2368238; 592640, 2368286; 592740, 2368355; 592901, 2368362; 593094, 2368417; 593145, 2368499; 593087, 2368599; 593015, 2368695; 592901, 2368850; 592949, 2368960; 593125, 2369094; 593248, 2369179; 593461, 2369255; 593709, 2369334; return to starting point.

(ii) **Note:** Map 150 follows:



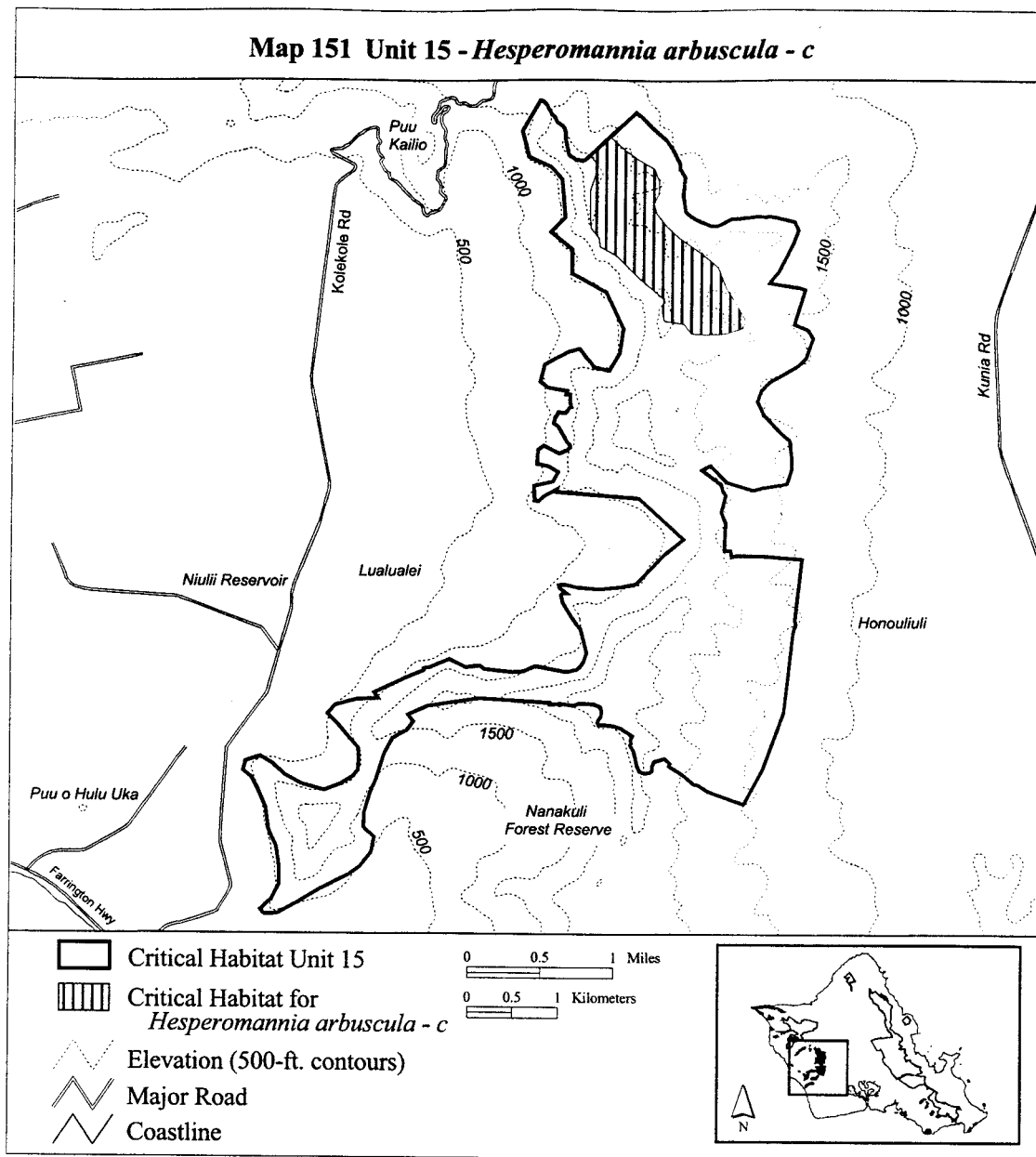
(151) Oahu 15—*Hesperomannia arbuscula*—c (163 ha; 402 ac)

(i) Unit consists of the following 39 boundary points: Start at 593101, 2374447; 593108, 2374441; 593272, 2374302; 593415, 2374202; 593591, 2374102; 593647, 2373974; 593647, 2373826; 593591, 2373719; 593619,

2373611; 593743, 2373463; 593879, 2373339; 594114, 2373168; 594302, 2373020; 594394, 2372784; 594521, 2372592; 594617, 2372420; 594581, 2372340; 594513, 2372316; 594370, 2372272; 594178, 2372269; 594014, 2372277; 593934, 2372381; 593715, 2372417; 593691, 2372501; 593691, 2372569; 593707, 2372657; 593595,

2372760; 593415, 2372904; 593240, 2373084; 593184, 2373140; 592996, 2373240; 592988, 2373339; 592900, 2373443; 592884, 2373603; 592884, 2373791; 592884, 2373854; 592940, 2374026; 592940, 2374170; 592880, 2374240; return to starting point.

(ii) **Note:** Map 151 follows:



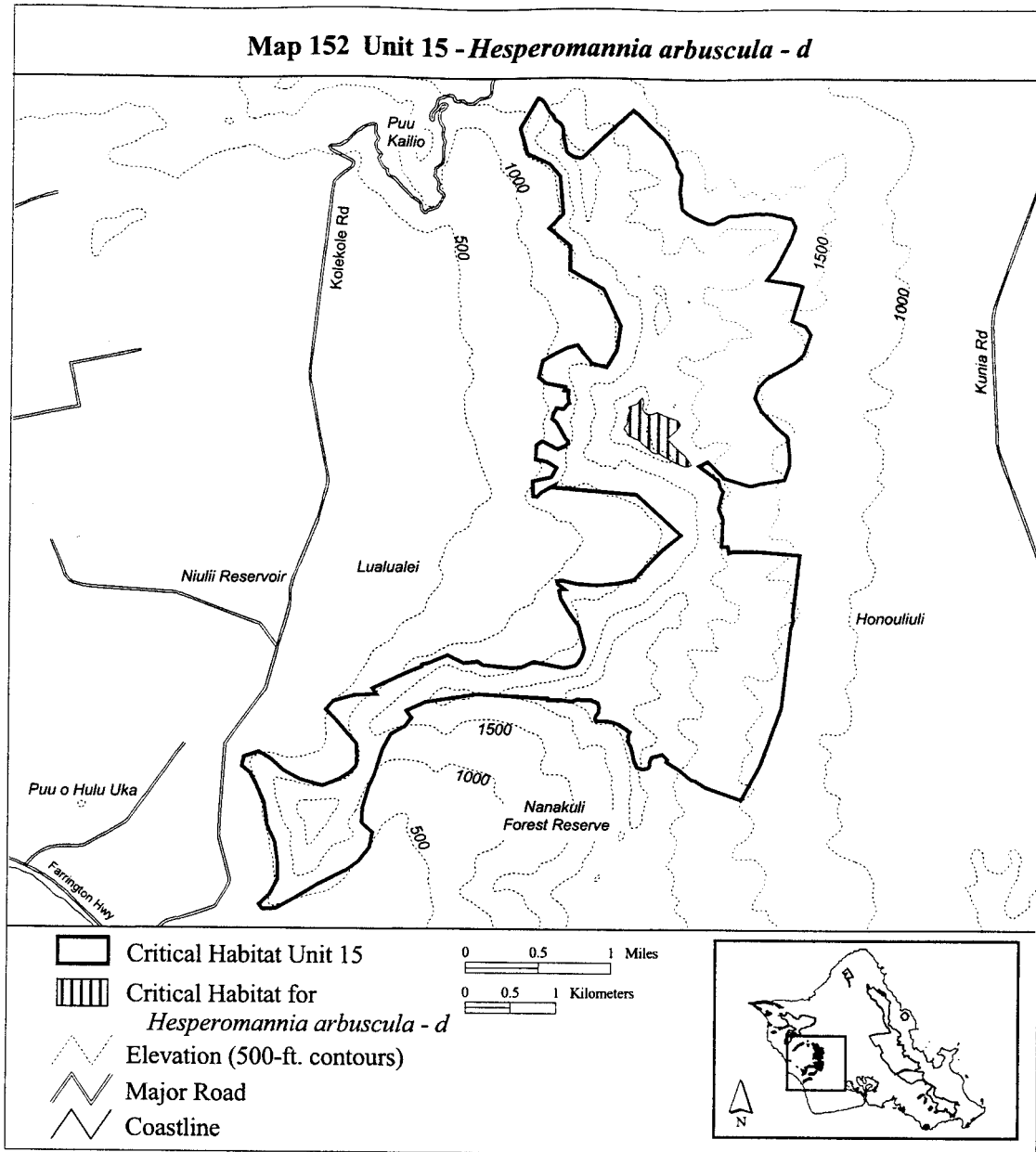
(152) Oahu 15—*Hesperomannia arbuscula*—d (24 ha; 60 ac)

(i) Unit consists of the following 49 boundary points: Start at 593515, 2371533; 593527, 2371465; 593511, 2371414; 593534, 2371371; 593567, 2371348; 593636, 2371350; 593679, 2371364; 593763, 2371328; 593851, 2371297; 593905, 2371278; 593926, 2371251; 593930, 2371221; 593909,

2371176; 593859, 2371140; 593821, 2371090; 593796, 2371077; 593849, 2371009; 593934, 2370936; 593992, 2370881; 594043, 2370821; 594063, 2370779; 594040, 2370766; 594011, 2370762; 593968, 2370769; 593896, 2370802; 593813, 2370844; 593769, 2370869; 593713, 2370906; 593671, 2370911; 593619, 2370927; 593575, 2370971; 593517, 2371015; 593479,

2371059; 593444, 2371077; 593402, 2371096; 593362, 2371103; 593350, 2371132; 593337, 2371165; 593314, 2371182; 593321, 2371205; 593350, 2371240; 593350, 2371271; 593350, 2371297; 593354, 2371332; 593366, 2371363; 593371, 2371391; 593360, 2371431; 593389, 2371439; 593448, 2371462; return to starting point.

(ii) **Note:** Map 152 follows:



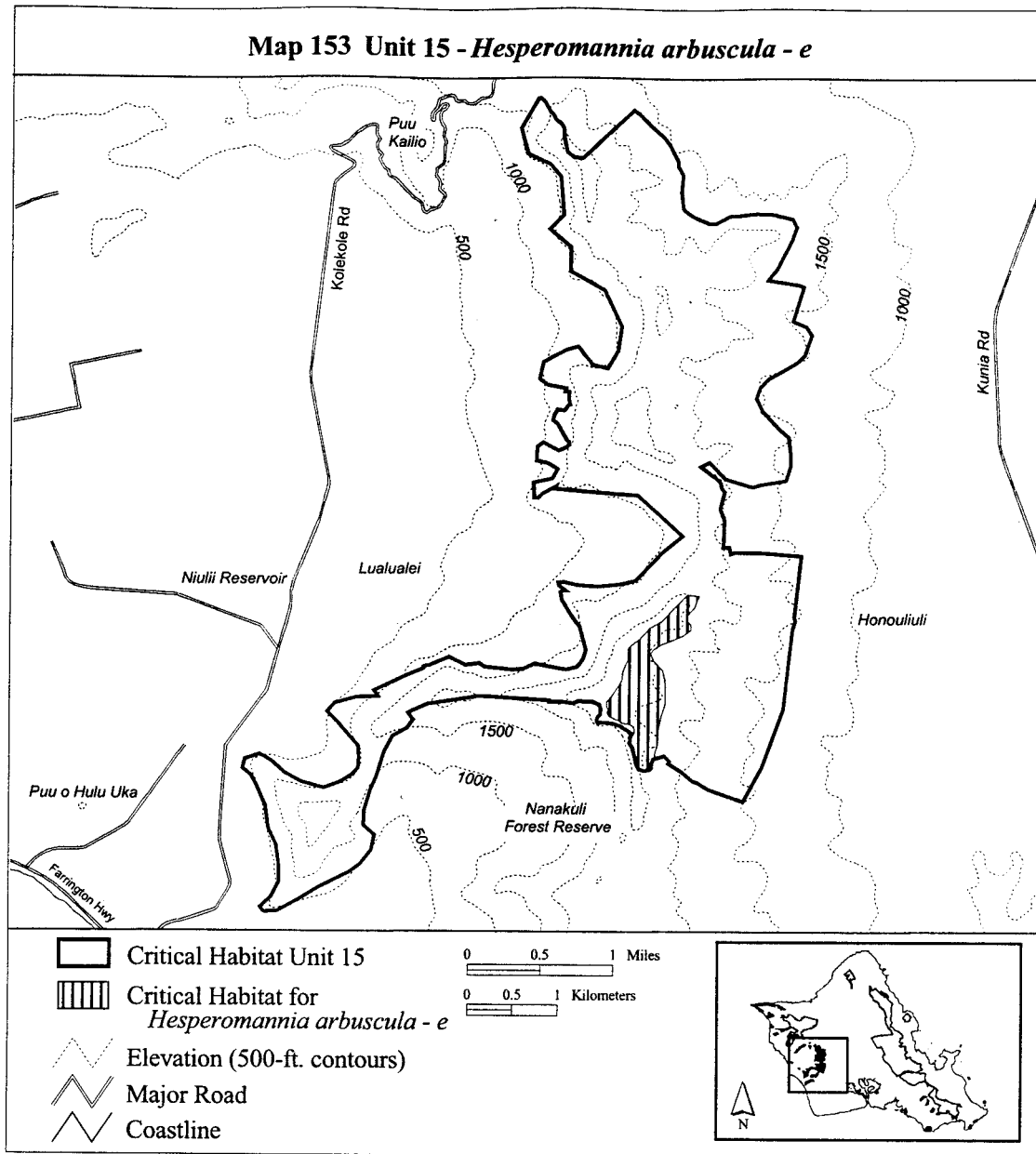
(153) Oahu 15—*Hesperomannia arbuscula*—e (70 ha; 172 ac)

(i) Unit consists of the following 61 boundary points: Start at 594011, 2369339; 594149, 2369329; 594118, 2369262; 594092, 2369198; 594045, 2369151; 594015, 2369114; 594015, 2369050; 594055, 2369007; 594051, 2368943; 593968, 2368886; 593834, 2368833; 593720, 2368786; 593649, 2368735; 593609, 2368682; 593639, 2368615; 593716, 2368531; 593740,

2368504; 593767, 2368400; 593773, 2368300; 593773, 2368136; 593736, 2368008; 593706, 2367881; 593700, 2367807; 593690, 2367677; 593666, 2367596; 593656, 2367533; 593626, 2367479; 593626, 2367429; 593606, 2367409; 593549, 2367395; 593489, 2367412; 593455, 2367482; 593442, 2367549; 593415, 2367647; 593381, 2367710; 593408, 2367754; 593435, 2367814; 593432, 2367878; 593375, 2367915; 593304, 2367921; 593271,

2367948; 593220, 2367968; 593157, 2368002; 593137, 2368029; 593153, 2368069; 593127, 2368112; 593127, 2368149; 593194, 2368233; 593271, 2368350; 593294, 2368400; 593301, 2368481; 593334, 2368565; 593358, 2368618; 593358, 2368746; 593432, 2368806; 593492, 2368849; 593556, 2368920; 593596, 2368970; 593733, 2369050; 593834, 2369164; 593921, 2369245; return to starting point.

(ii) **Note:** Map 153 follows:



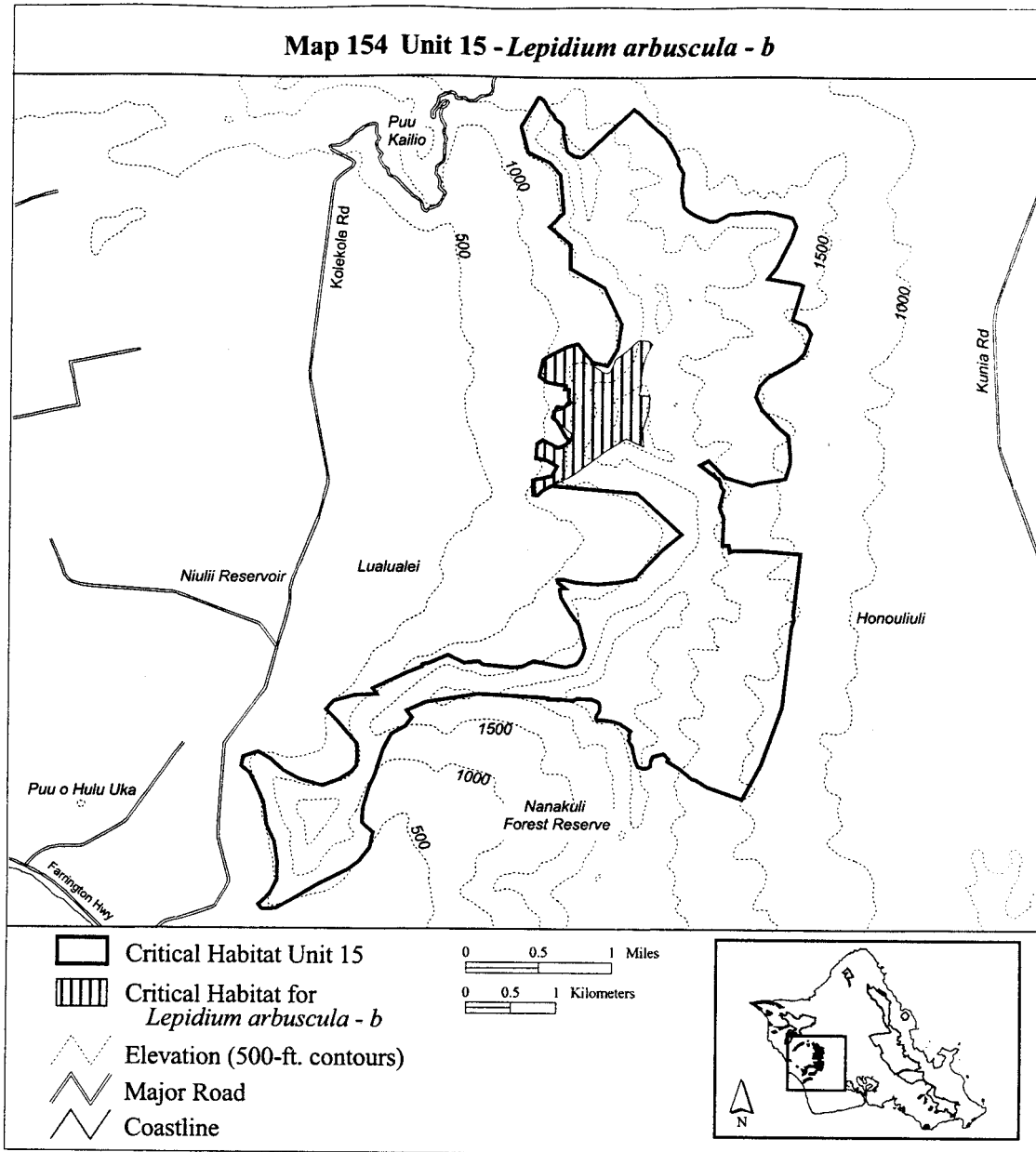
(154) Oahu 15—*Lepidium arbuscula*—b  
(119 ha; 293 ac)

(i) Unit consists of the following 53 boundary points: Start at 593447, 2372148; 593565, 2372148; 593608, 2372112; 593544, 2371984; 593505, 2371876; 593490, 2371744; 593490, 2371637; 593465, 2371547; 593585, 2371534; 593574, 2371368; 593504, 2371156; 593519, 2370975; 593331,

2371064; 593112, 2370931; 592749, 2370654; 592401, 2370473; 592348, 2370422; 592303, 2370423; 592298, 2370588; 592511, 2370640; 592568, 2370749; 592458, 2370816; 592333, 2370839; 592335, 2370994; 592399, 2371045; 592573, 2370950; 592711, 2371012; 592721, 2371121; 592630, 2371197; 592507, 2371287; 592529, 2371358; 592597, 2371374; 592711, 2371436; 592687, 2371512; 592687,

2371607; 592645, 2371609; 592655, 2371643; 592439, 2371683; 592357, 2371749; 592404, 2371930; 592511, 2371994; 592670, 2372075; 592791, 2372111; 592861, 2372016; 592921, 2371946; 592946, 2371910; 592954, 2371866; 593033, 2371823; 593068, 2371794; 593140, 2371794; 593183, 2371880; 593203, 2371941; 593316, 2372023; return to starting point.

(ii) **Note:** Map 154 follows:



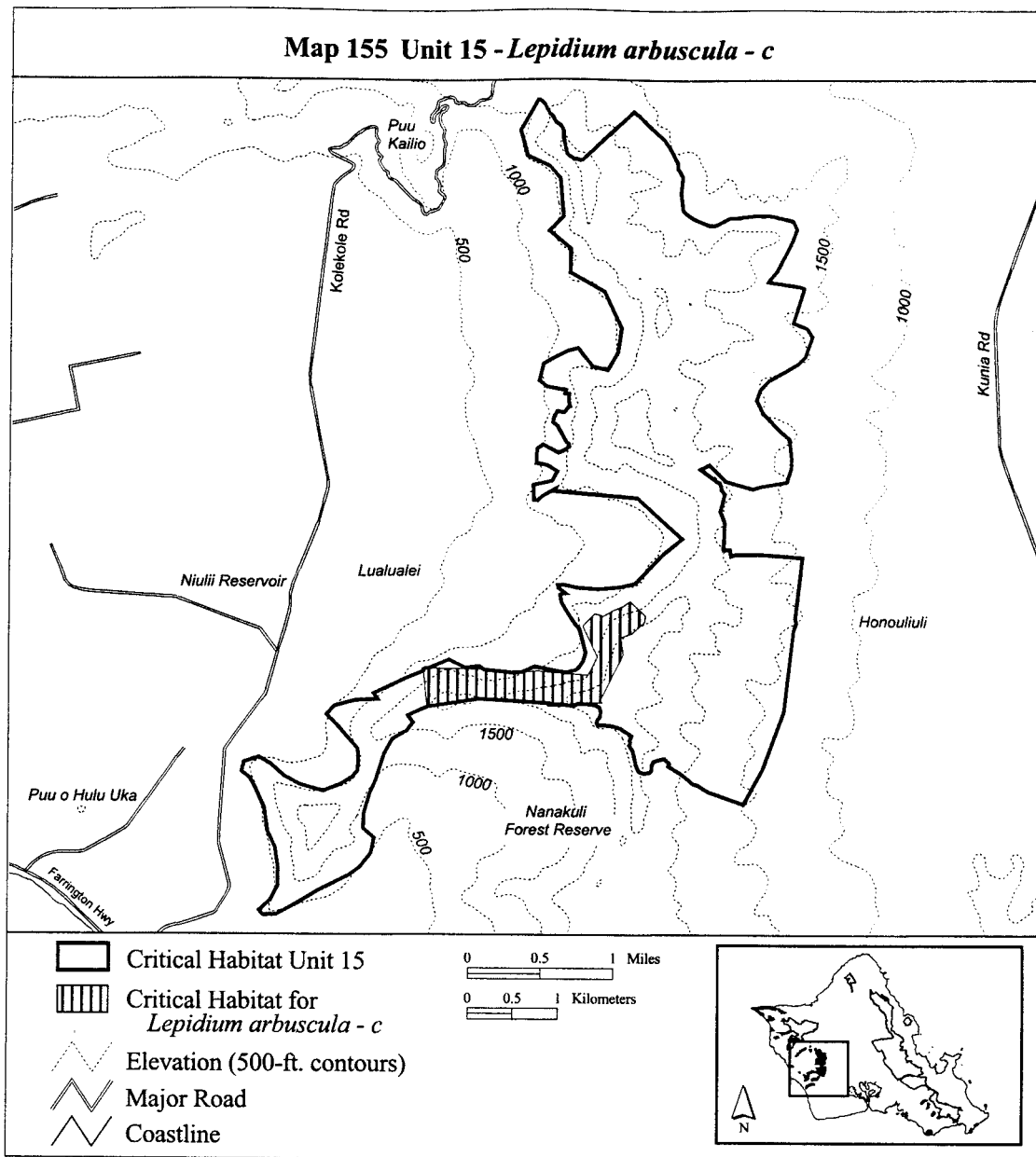
(155) Oahu 15—*Lepidium arbuscula*—c  
(99 ha; 245 ac)

(i) Unit consists of the following 25 boundary points: Start at 591090, 2368536; 591131, 2368549; 591714, 2368544; 592077, 2368508; 592367,

2368526; 592921, 2368481; 593026, 2368679; 592857, 2369023; 592994, 2369159; 593086, 2369134; 593198, 2369200; 593307, 2369244; 593378, 2369303; 593550, 2369145; 593547, 2369063; 593406, 2368937; 593278,

2368892; 593310, 2368706; 593058, 2368199; 593078, 2368178; 592491, 2368152; 592490, 2368151; 592491, 2368168; 591718, 2368217; 591140, 2368128; return to starting point.

(ii) **Note:** Map 155 follows:



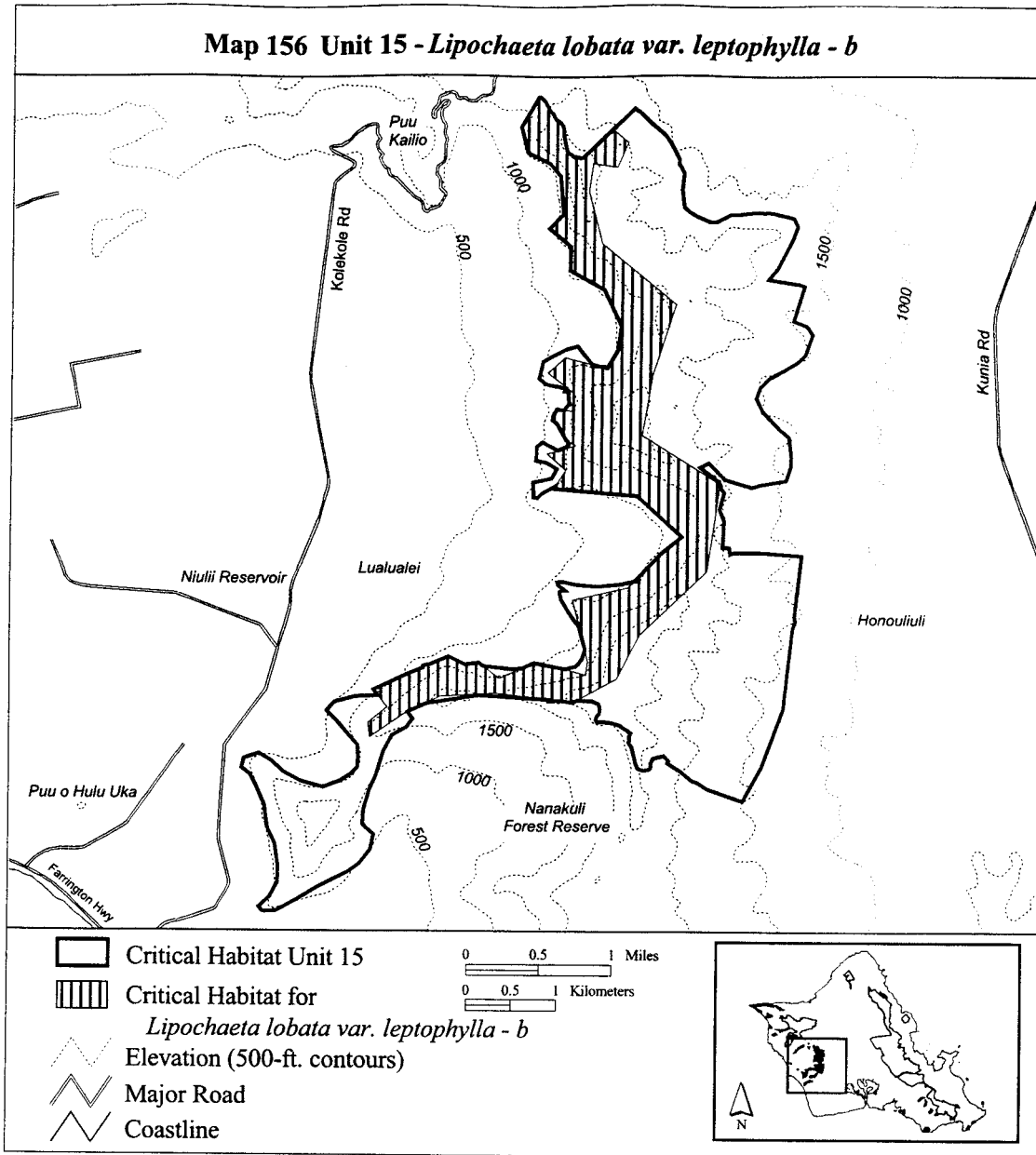
(156) Oahu 15—*Lipochaeta lobata* var. *leptophylla*—b (534 ha; 1,320 ac)

(i) Unit consists of the following 84 boundary points: Start at 593149, 2374492; 593322, 2374347; 593202, 2374077; 592932, 2374119; 592890, 2373813; 593040, 2373249; 593861, 2372568; 593616, 2371792; 593508, 2371124; 594371, 2370587; 594228, 2369606; 593493, 2368894; 593248, 2368404; 592759, 2368139; 591902, 2368241; 591290, 2368200; 590902, 2368016; 590508, 2367753; 590489, 2367907; 590699, 2368079; 590546, 2368270; 590910, 2368443; 591380, 2368646; 591561, 2368558; 591714,

2368577; 591944, 2368404; 592327, 2368577; 592633, 2368519; 592901, 2368443; 592920, 2368596; 592748, 2369285; 593361, 2369419; 593744, 2369821; 593954, 2369993; 593456, 2370453; 592537, 2370530; 592671, 2370740; 592461, 2370912; 592767, 2371008; 592671, 2371066; 592518, 2371315; 592557, 2371410; 592729, 2371391; 592729, 2371602; 592461, 2371812; 592652, 2371985; 593112, 2371871; 593227, 2372062; 593265, 2372330; 593073, 2372732; 592691, 2372943; 592691, 2373211; 592461, 2373402; 592614, 2373556; 592576, 2373977; 592461, 2374111; 592212,

2374226; 592135, 2374513; 592328, 2374840; 592345, 2374840; 592384, 2374811; 592404, 2374781; 592454, 2374691; 592484, 2374661; 592514, 2374601; 592514, 2374600; 592574, 2374561; 592594, 2374531; 592604, 2374492; 592604, 2374422; 592634, 2374282; 592634, 2374281; 592644, 2374251; 592664, 2374231; 592664, 2374230; 592724, 2374190; 592725, 2374190; 592726, 2374190; 592765, 2374190; 592805, 2374172; 592805, 2374171; 592806, 2374171; 592807, 2374171; 592807, 2374172; return to starting point.

(ii) **Note:** Map 156 follows:



(157) Oahu 15—*Melicope pallida*—b  
(174 ha; 431 ac)

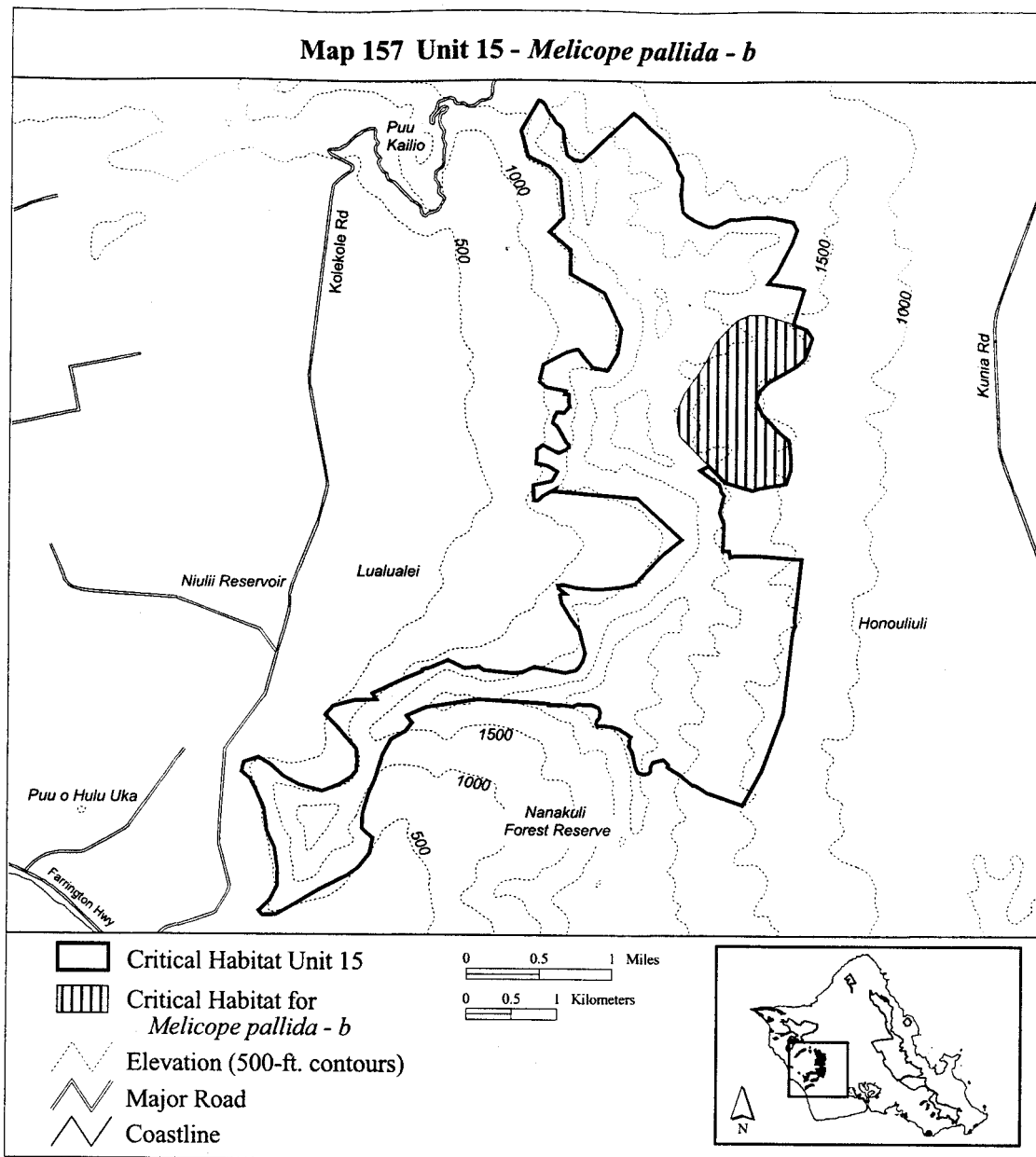
(i) Unit consists of the following 30 boundary points: Start at 593915, 2371158; 593885, 2371316; 593902, 2371460; 593968, 2371623; 594112, 2371815; 594204, 2371968; 594309,

2372178; 594405, 2372290; 594540, 2372426; 594680, 2372491; 594833, 2372491; 595130, 2372404; 595305, 2372330; 595371, 2372238; 595318, 2372089; 595292, 2372015; 595209, 2371932; 595069, 2371849; 594894, 2371748; 594794, 2371648; 594759,

2371530; 594820, 2371399; 595008, 2371202; 595122, 2371106; 595148, 2370901; 595148, 2370783; 595095, 2370625; 594811, 2370573; 594724, 2370547; 594422, 2370634; return to starting point.

(ii) **Note:** Map 157 follows:





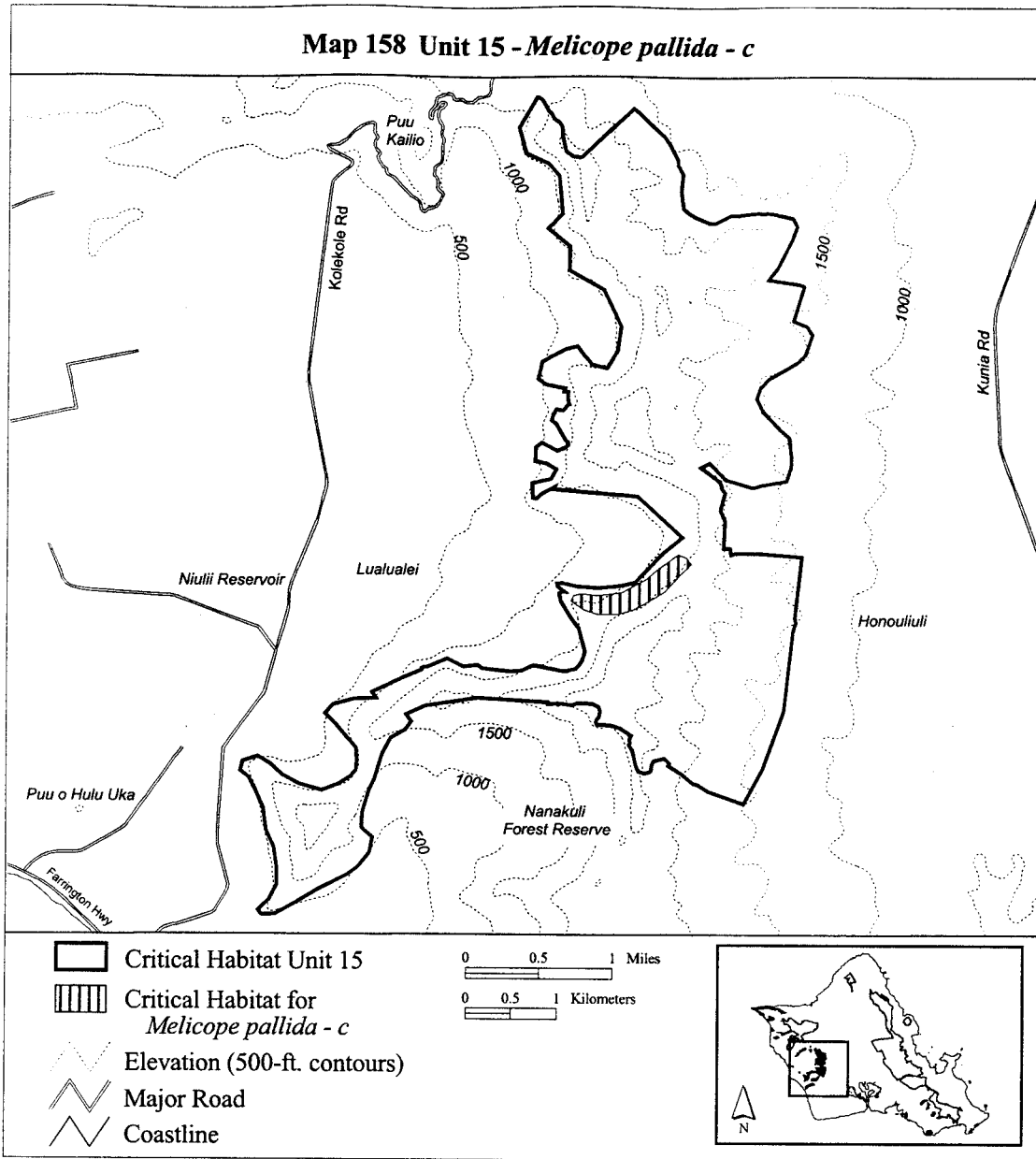
(158) Oahu 15—*Melicope pallida*—c (29 ha; 72 ac)

(i) Unit consists of the following 18 boundary points: Start at 592844, 2369370; 593026, 2369351; 593289,

2369381; 593556, 2369529; 593697, 2369648; 593797, 2369722; 593904, 2369803; 594001, 2369763; 594056, 2369696; 593934, 2369581; 593760, 2369392; 593604, 2369296; 593419,

2369192; 593245, 2369140; 593033, 2369140; 592885, 2369184; 592741, 2369288; 592763, 2369348; return to starting point.

(ii) Note: Map 158 follows:



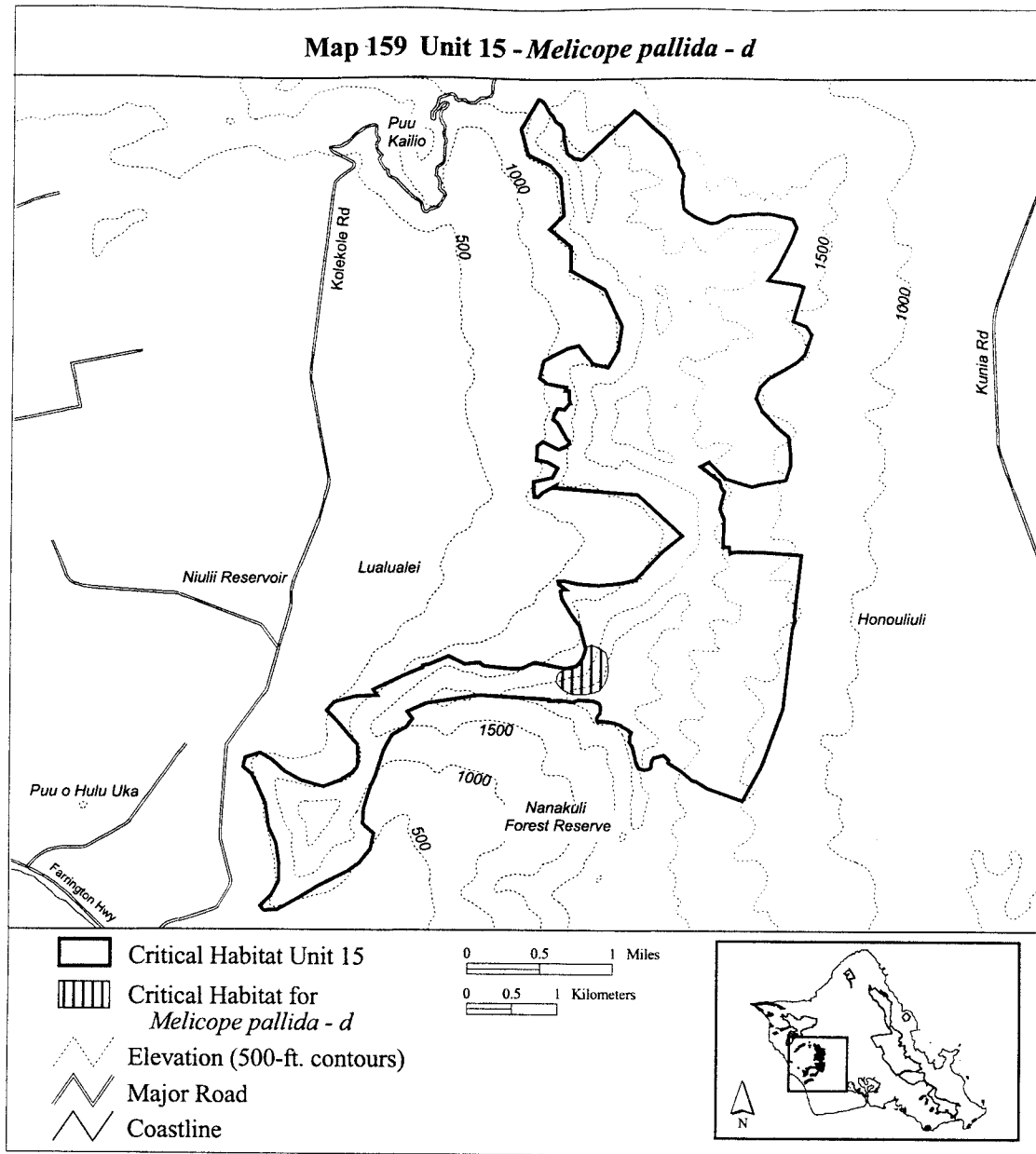
(159) Oahu 15—*Melicope pallida*—d (20 ha; 50 ac)

(i) Unit consists of the following 27 boundary points: Start at 593034, 2368745; 593076, 2368722; 593112, 2368689; 593130, 2368627; 593145,

2368522; 593138, 2368427; 593104, 2368340; 593057, 2368274; 592991, 2368244; 592892, 2368225; 592784, 2368227; 592748, 2368227; 592644, 2368269; 592602, 2368319; 592576, 2368352; 592576, 2368406; 592588, 2368448; 592611, 2368477; 592661,

2368503; 592732, 2368526; 592789, 2368540; 592829, 2368576; 592866, 2368639; 592881, 2368701; 592892, 2368745; 592932, 2368767; 592958, 2368772; return to starting point.

(ii) **Note:** Map 159 follows:



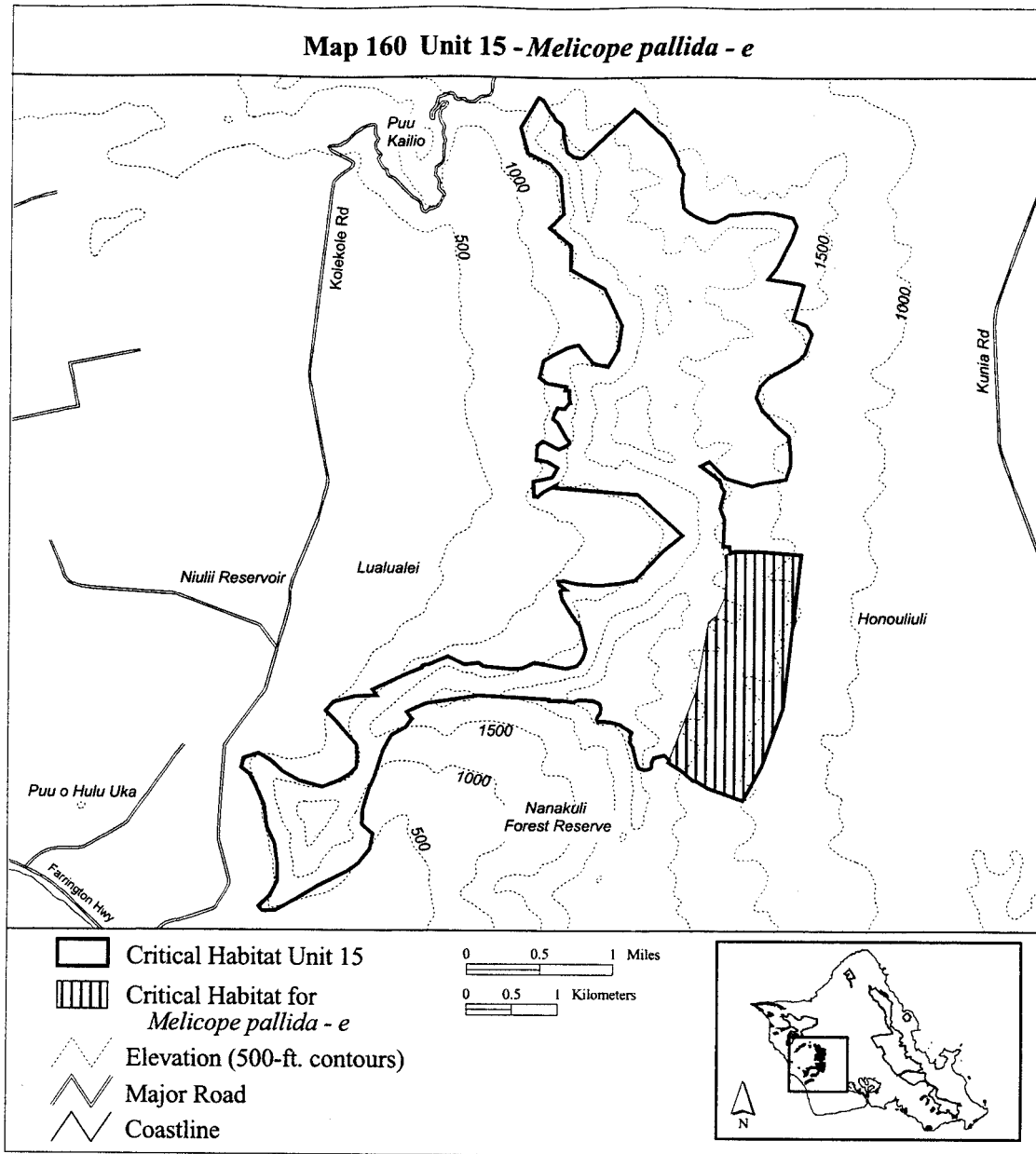
(160) Oahu 15—*Melicope pallida*—e  
 (243 ha; 602 ac)

(i) Unit consists of the following 16 boundary points: Start at 594423,

2369292; 594438, 2369540; 594423,  
 2369777; 594527, 2369815; 594820,  
 2369815; 595271, 2369781; 595080,  
 2368083; 594844, 2367434; 594641,  
 2367062; 594256, 2367191; 593830,

2367465; 593813, 2367480; 594115,  
 2368259; 594242, 2369020; 594245,  
 2369025; 594338, 2369107; return to  
 starting point.

(ii) **Note:** Map 160 follows:



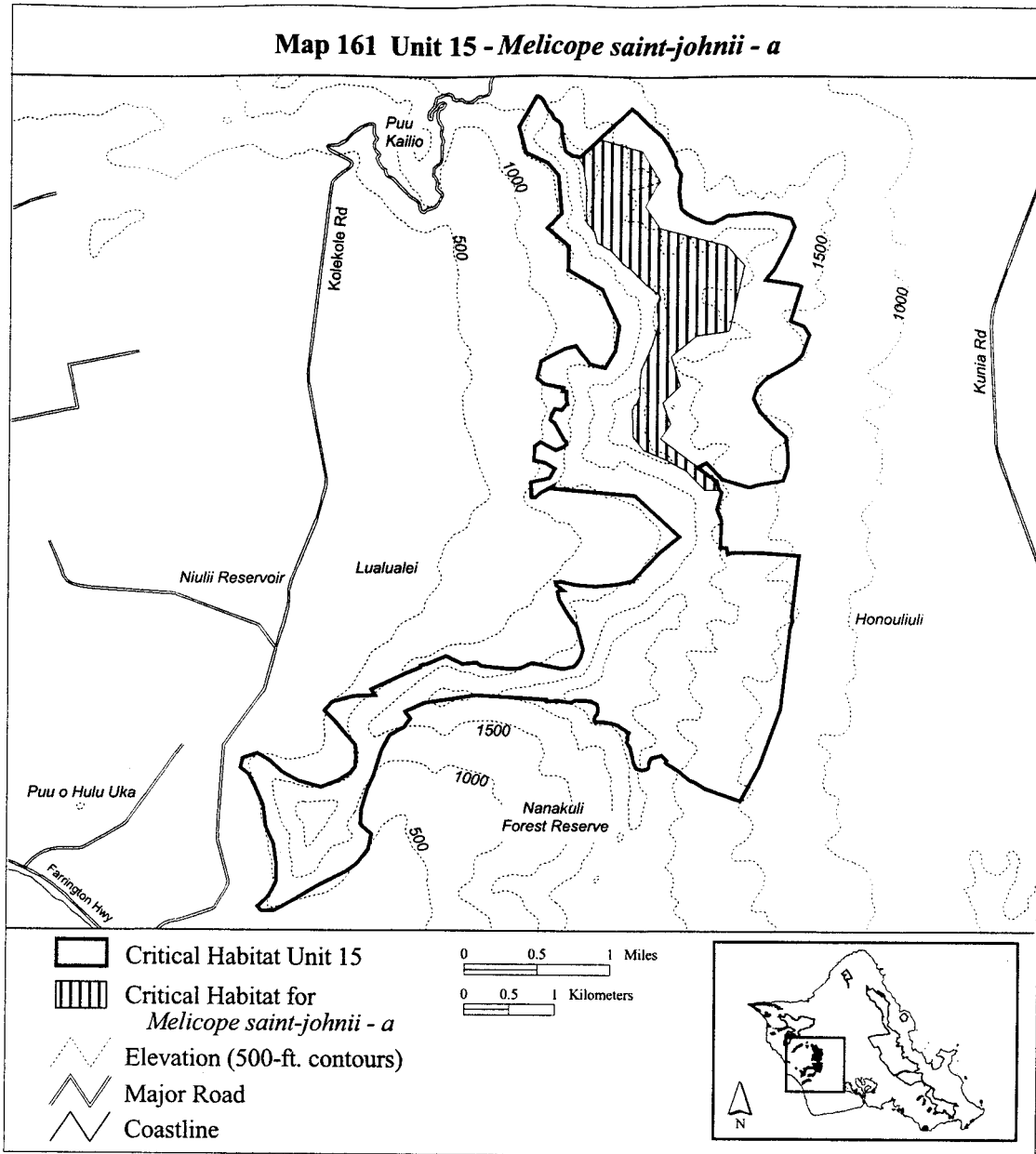
(161) Oahu 15—*Melicope saint-johnii*—  
a (244 ha; 604 ac)

(i) Unit consists of the following 59 boundary points: Start at 593044, 2374373; 593508, 2374248; 593702, 2373921; 593671, 2373883; 593545, 2373648; 593710, 2373413; 594455, 2373217; 594643, 2373004; 594488, 2372290; 594486, 2372290; 594478, 2372273; 594122, 2372225; 593844, 2371996; 593948, 2371674; 593953,

2371672; 593753, 2371488; 593844, 2371244; 593734, 2371085; 594352, 2370615; 594357, 2370618; 594377, 2370557; 594382, 2370517; 594227, 2370514; 594227, 2370520; 594022, 2370732; 593802, 2370850; 593548, 2370960; 593457, 2371077; 593432, 2371099; 593430, 2371115; 593416, 2371418; 593430, 2371418; 593434, 2371461; 593461, 2371469; 593499, 2371560; 593502, 2371727; 593510, 2371844; 593635, 2372121; 593696,

2372345; 593681, 2372557; 593719, 2372667; 593544, 2372800; 593400, 2372951; 593309, 2373012; 593173, 2373156; 593013, 2373247; 592972, 2373369; 592888, 2373460; 592884, 2373619; 592884, 2373824; 592847, 2374081; 592790, 2374178; 592805, 2374172; 592805, 2374171; 592806, 2374171; 592807, 2374171; 592807, 2374172; 593007, 2374359; 593038, 2374369; return to starting point.

(ii) **Note:** Map 161 follows:



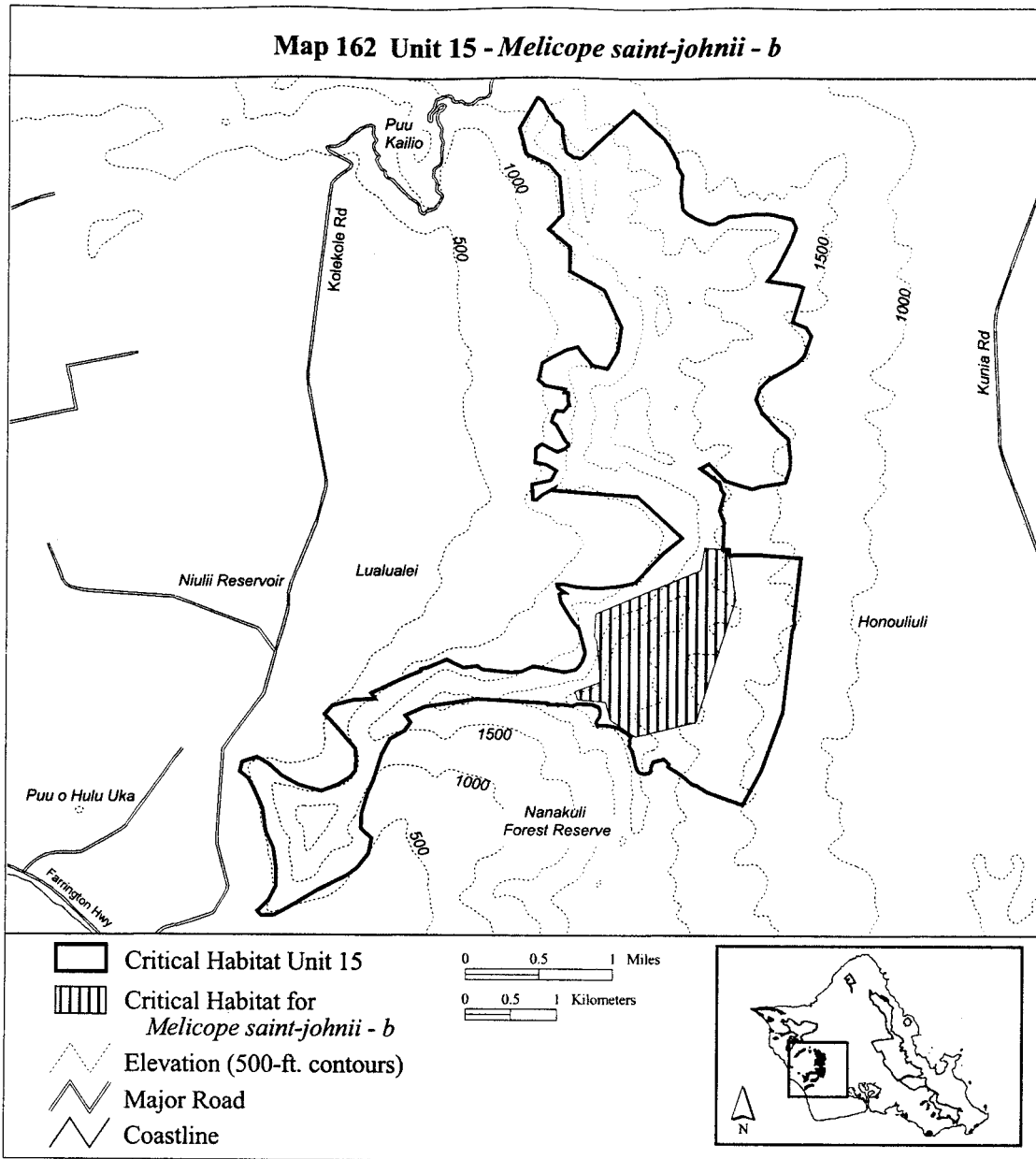
(162) Oahu 15—*Melicope saint-johnii*—  
b (214 ha; 529 ac)

(i) Unit consists of the following 17  
boundary points: Start at 593451,

2367805; 593168, 2367990; 593120,  
2368182; 592816, 2368208; 592780,  
2368300; 593052, 2368401; 593052,  
2368518; 593019, 2368854; 592993,  
2368899; 593007, 2369154; 594161,

2369636; 594203, 2369883; 594473,  
2369871; 594549, 2369326; 594554,  
2369325; 594126, 2367970; 593462,  
2367802; return to starting point.

(ii) **Note:** Map 162 follows:



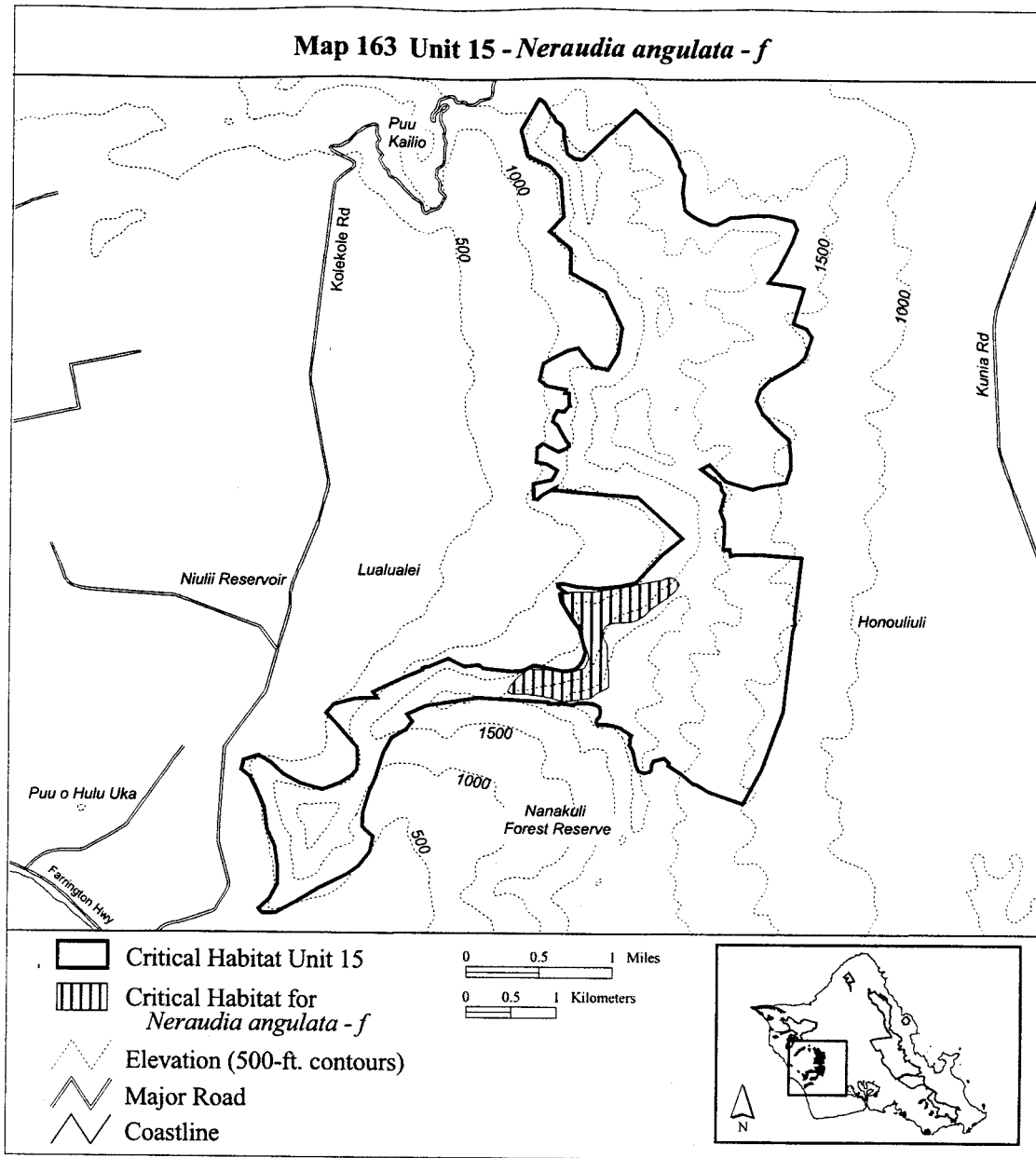
(163) Oahu 15—*Neraudia angulata*—f (84 ha; 207 ac)

(i) Unit consists of the following 50 boundary points: Start at 592634, 2369389; 592987, 2369396; 593220, 2369432; 593560, 2369500; 593732, 2369531; 593797, 2369561; 593873, 2369552; 593922, 2369478; 593886, 2369420; 593784, 2369328; 593631, 2369227; 593530, 2369132; 593471,

2369083; 593389, 2369058; 593232, 2369055; 593180, 2369046; 593110, 2369018; 593079, 2368960; 593085, 2368886; 593125, 2368816; 593131, 2368733; 593134, 2368613; 593149, 2368509; 593149, 2368402; 593149, 2368337; 593021, 2368270; 592956, 2368218; 592763, 2368187; 592646, 2368178; 592515, 2368215; 592355, 2368245; 592303, 2368248; 592263, 2368261; 592082, 2368258; 592039,

2368282; 592073, 2368353; 592146, 2368445; 592266, 2368531; 592530, 2368525; 592751, 2368506; 592886, 2368552; 592926, 2368656; 592919, 2368733; 592883, 2368801; 592849, 2368920; 592830, 2368978; 592784, 2369034; 592723, 2369116; 592625, 2369282; 592603, 2369371; return to starting point.

(ii) **Note:** Map 163 follows:



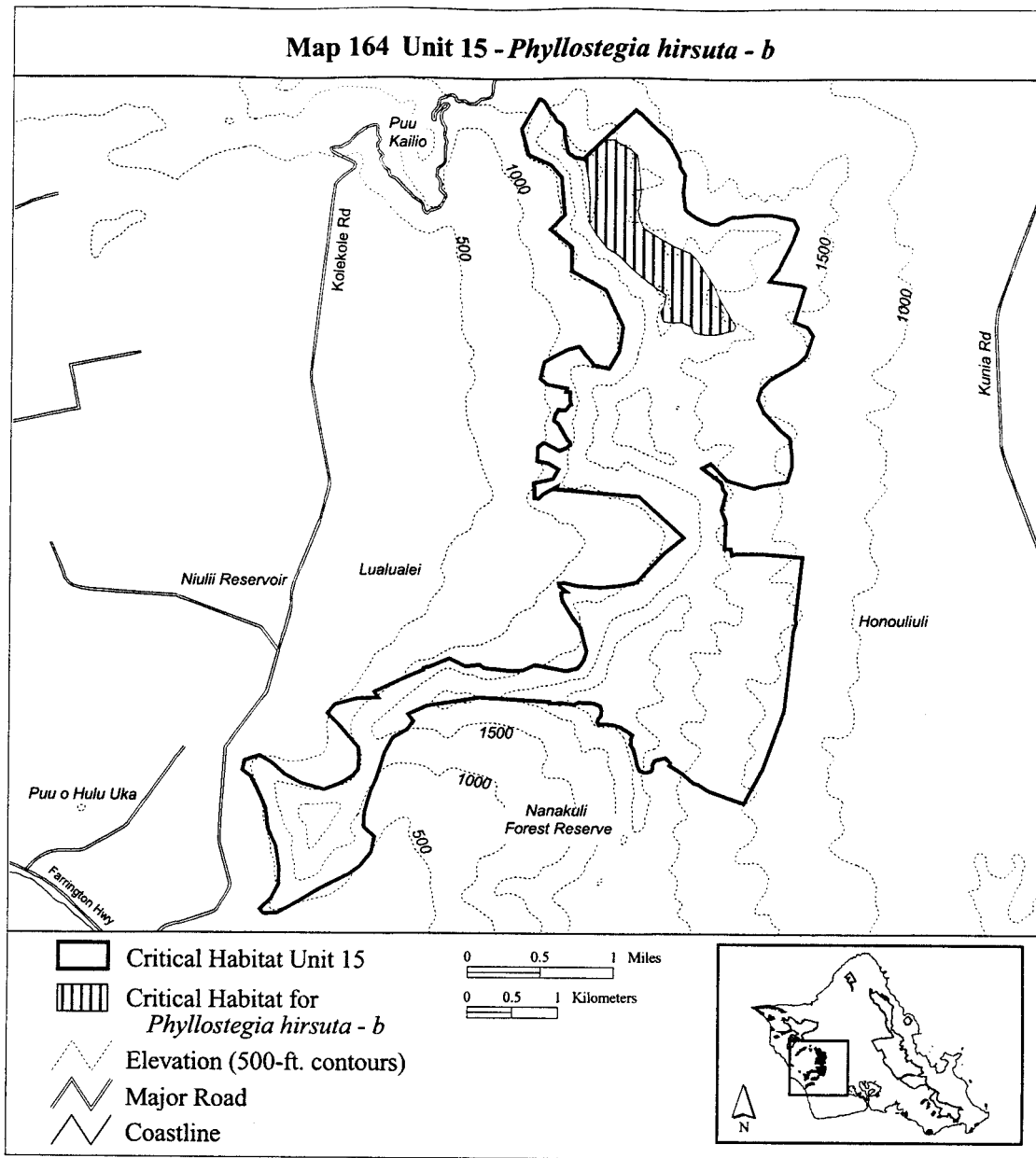
(164) Oahu 15—*Phyllostegia hirsuta*—b  
(131 ha; 323 ac)

(i) Unit consists of the following 53 boundary points: Start at 593031, 2374382; 593173, 2374381; 593174, 2374368; 593177, 2374368; 593331, 2374283; 593403, 2374220; 593416, 2374135; 593438, 2373950; 593444, 2373802; 593419, 2373604; 593435, 2373513; 593466, 2373450; 593491,

2373409; 593658, 2373311; 593815, 2373220; 594004, 2373145; 594067, 2373085; 594152, 2372953; 594255, 2372805; 594334, 2372639; 594438, 2372459; 594504, 2372358; 594504, 2372323; 594482, 2372292; 594397, 2372273; 594353, 2372254; 594265, 2372243; 594174, 2372240; 594086, 2372255; 594048, 2372274; 594007, 2372337; 593910, 2372381; 593812, 2372378; 593711, 2372390; 593671,

2372488; 593715, 2372570; 593733, 2372686; 593633, 2372749; 593488, 2372868; 593350, 2372981; 593205, 2373120; 593083, 2373195; 592957, 2373352; 592885, 2373465; 592882, 2373585; 592885, 2373764; 592872, 2373928; 592834, 2374148; 592784, 2374181; 592805, 2374172; 592806, 2374171; 592807, 2374171; 592807, 2374172; return to starting point.

(ii) **Note:** Map 164 follows:



(165) Oahu 15—*Phyllostegia hirsuta*—c  
(69 ha; 171 ac)

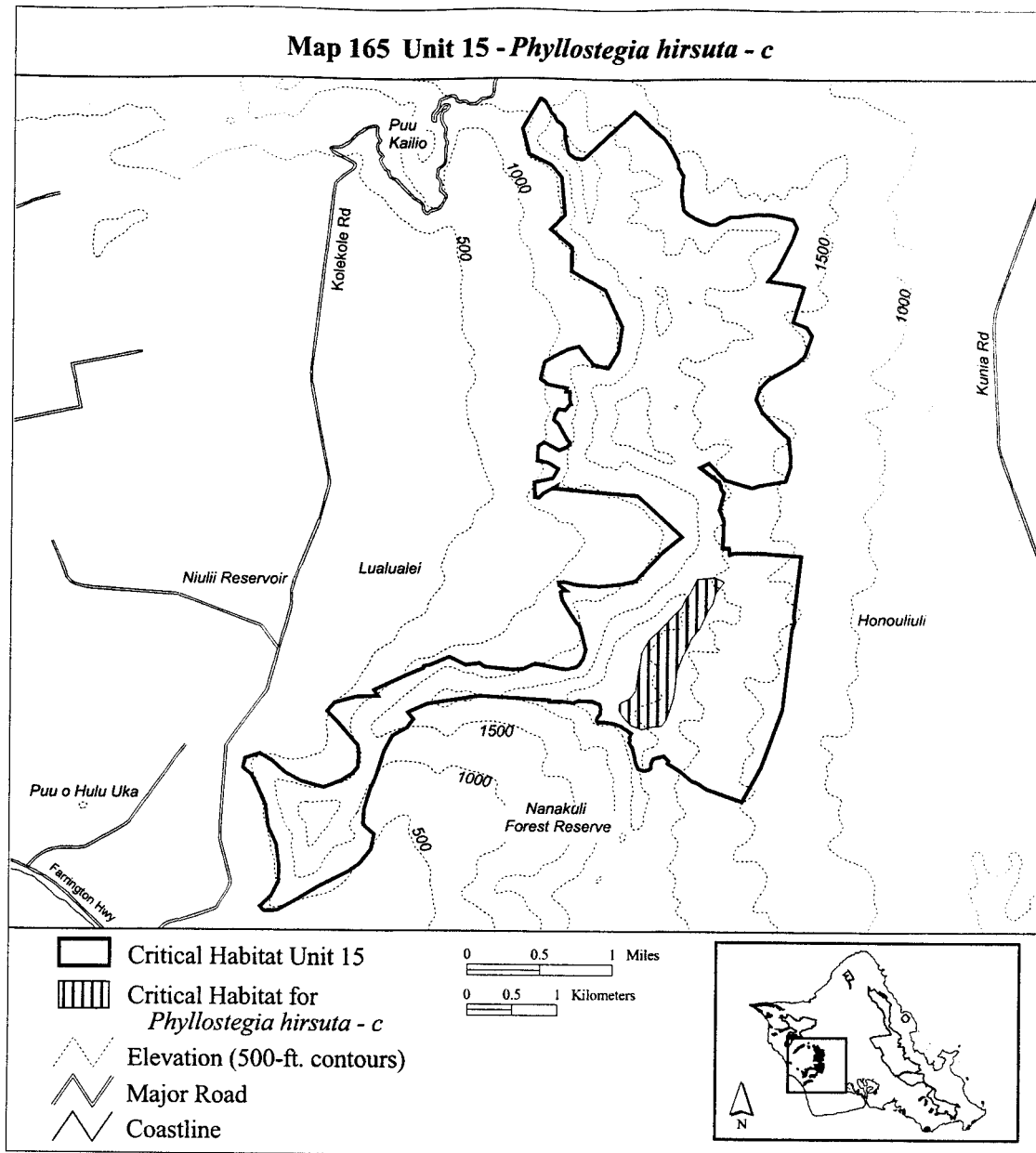
(i) Unit consists of the following 38 boundary points: Start at 594054, 2369371; 594132, 2369522; 594326, 2369540; 594429, 2369492; 594328, 2369361; 594298, 2369245; 594248, 2369165; 594210, 2369079; 594162,

2368974; 594062, 2368848; 594031, 2368765; 593969, 2368657; 593906, 2368493; 593891, 2368300; 593876, 2368204; 593825, 2368041; 593795, 2367953; 593750, 2367890; 593659, 2367882; 593521, 2367855; 593403, 2367895; 593368, 2367928; 593310, 2367996; 593267, 2368061; 593264, 2368121; 593300, 2368149; 593368,

2368184; 593413, 2368219; 593448, 2368280; 593478, 2368461; 593501, 2368599; 593511, 2368692; 593591, 2368830; 593647, 2368886; 593732, 2368966; 593850, 2369097; 593956, 2369208; 593994, 2369293; return to starting point.

(ii) **Note:** Map 165 follows:





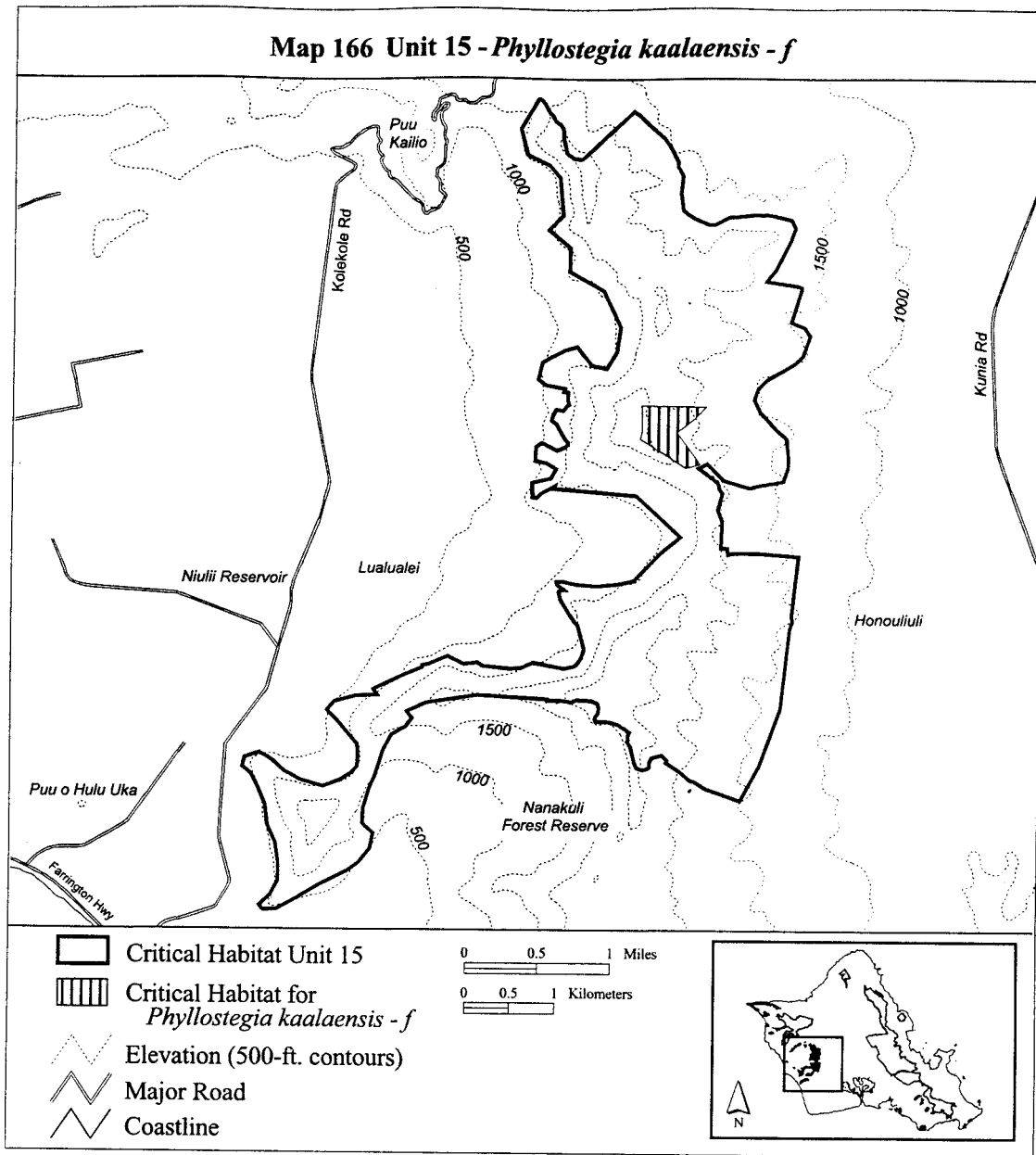
(166) Oahu 15—*Phyllostegia kaalaensis*—f (30 ha; 74 ac)

(i) Unit consists of the following 21 boundary points: Start at 593699, 2370957; 593696, 2370958; 593649,

2370988; 593650, 2370989; 593495, 2371087; 593508, 2371143; 593507, 2371145; 593509, 2371151; 593513, 2371169; 593510, 2371364; 593505, 2371383; 593510, 2371387; 593509, 2371460; 594222, 2371452; 594169,

2371394; 594166, 2371388; 594157, 2371381; 594109, 2371327; 593903, 2371160; 594159, 2370816; 594000, 2370766; return to starting point.

(ii) **Note:** Map 166 follows:



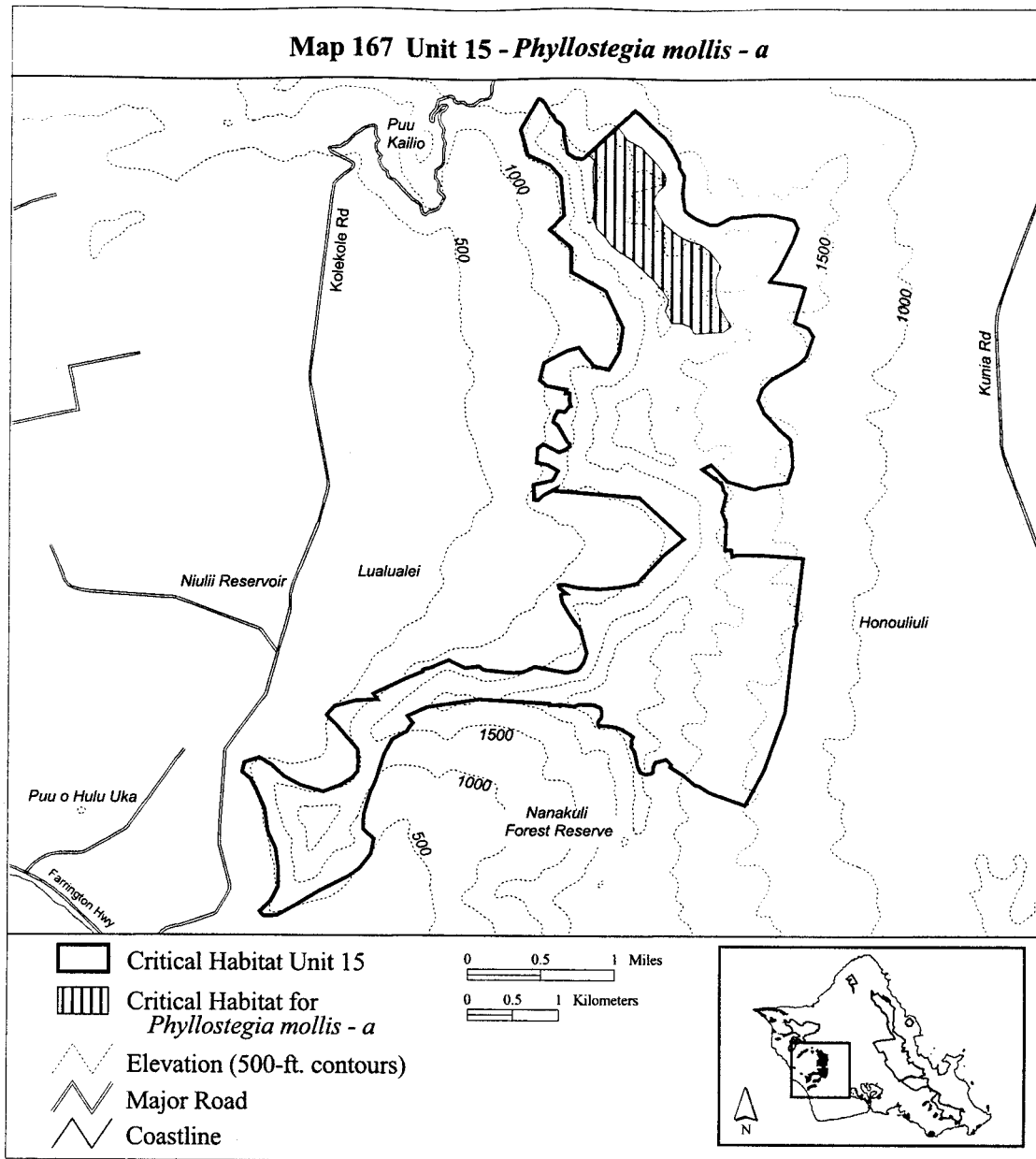
(167) Oahu 15—*Phyllostegia mollis*—a  
(152 ha; 376 ac)

(i) Unit consists of the following 56 boundary points: Start at 593194, 2374534; 593221, 2374505; 593297, 2374397; 593462, 2374312; 593547, 2374228; 593615, 2374156; 593711, 2374035; 593727, 2373975; 593719, 2373903; 593655, 2373842; 593603, 2373758; 593587, 2373718; 593615, 2373649; 593643, 2373601; 593711,

2373485; 593772, 2373432; 593872, 2373352; 593972, 2373300; 594125, 2373252; 594210, 2373183; 594290, 2373091; 594342, 2373011; 594286, 2372870; 594286, 2372713; 594322, 2372581; 594410, 2372419; 594459, 2372342; 594362, 2372278; 594262, 2372279; 594069, 2372271; 594045, 2372275; 594025, 2372307; 593997, 2372348; 593952, 2372372; 593896, 2372380; 593800, 2372384; 593772, 2372432; 593727, 2372520; 593755,

2372589; 593763, 2372645; 593703, 2372733; 593603, 2372858; 593514, 2372938; 593446, 2373007; 593354, 2373087; 593225, 2373167; 593125, 2373240; 593048, 2373340; 592976, 2373412; 592928, 2373529; 592928, 2373593; 592944, 2373714; 592928, 2373862; 592920, 2374063; 592936, 2374168; 592871, 2374232; return to starting point.

(ii) **Note:** Map 167 follows:



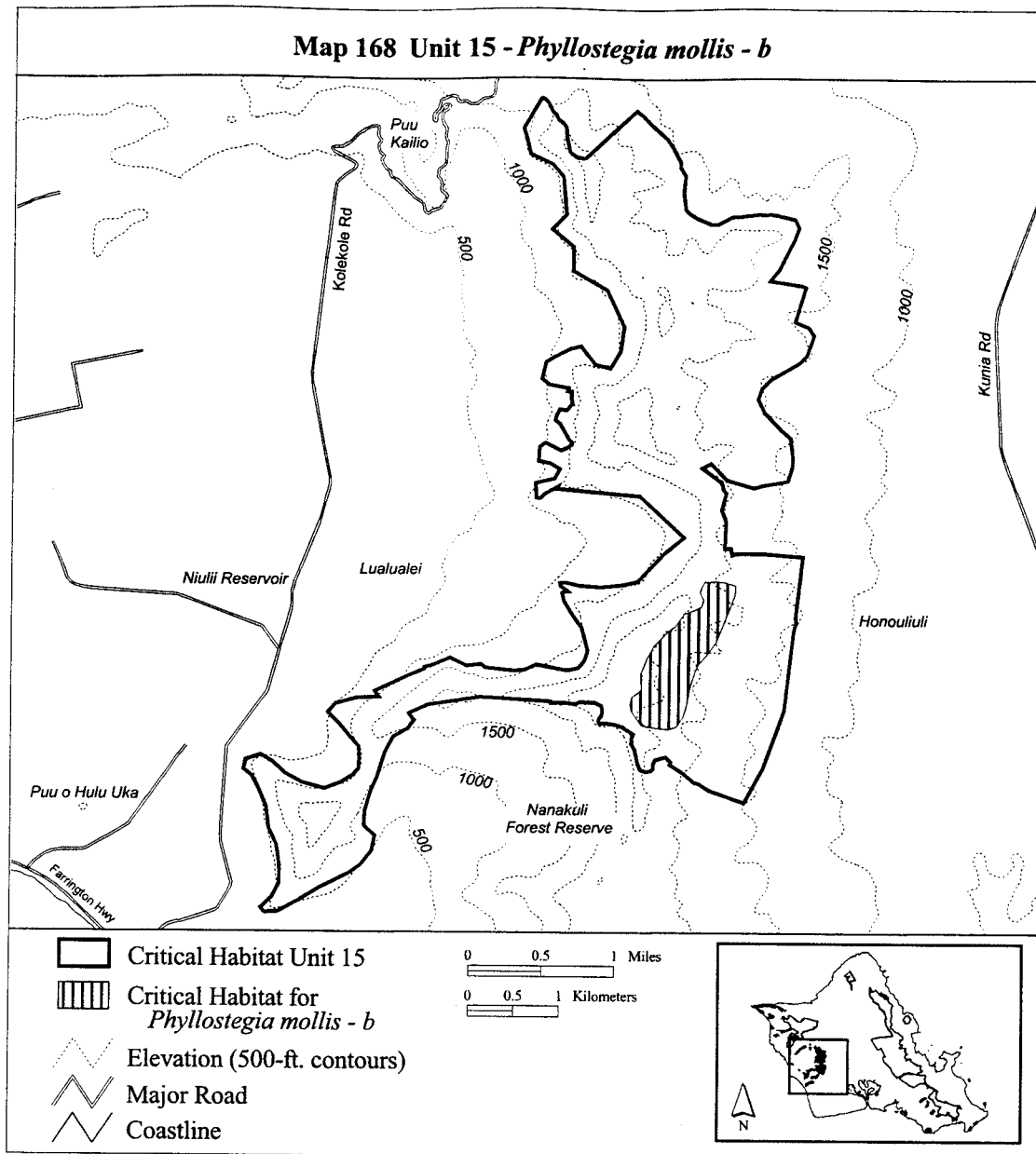
(168) Oahu 15—*Phyllostegia mollis*—b  
(85 ha; 210 ac)

(i) Unit consists of the following 42 boundary points: Start at 594134, 2369384; 594148, 2369422; 594165, 2369458; 594187, 2369496; 594246, 2369500; 594313, 2369503; 594422, 2369489; 594528, 2369461; 594528, 2369419; 594524, 2369345; 594482,

2369250; 594415, 2369071; 594366, 2368940; 594320, 2368831; 594229, 2368701; 594127, 2368592; 594084, 2368497; 594035, 2368328; 593993, 2368127; 593958, 2367997; 593887, 2367899; 593799, 2367867; 593662, 2367881; 593497, 2367913; 593440, 2367972; 593381, 2368067; 593370, 2368141; 593388, 2368215; 593458,

2368265; 593497, 2368303; 593483, 2368472; 593511, 2368550; 593553, 2368638; 593623, 2368771; 593701, 2368863; 593789, 2368947; 593870, 2369000; 593916, 2369071; 593965, 2369144; 594053, 2369176; 594148, 2369218; 594172, 2369292; return to starting point.

(ii) **Note:** Map 168 follows:



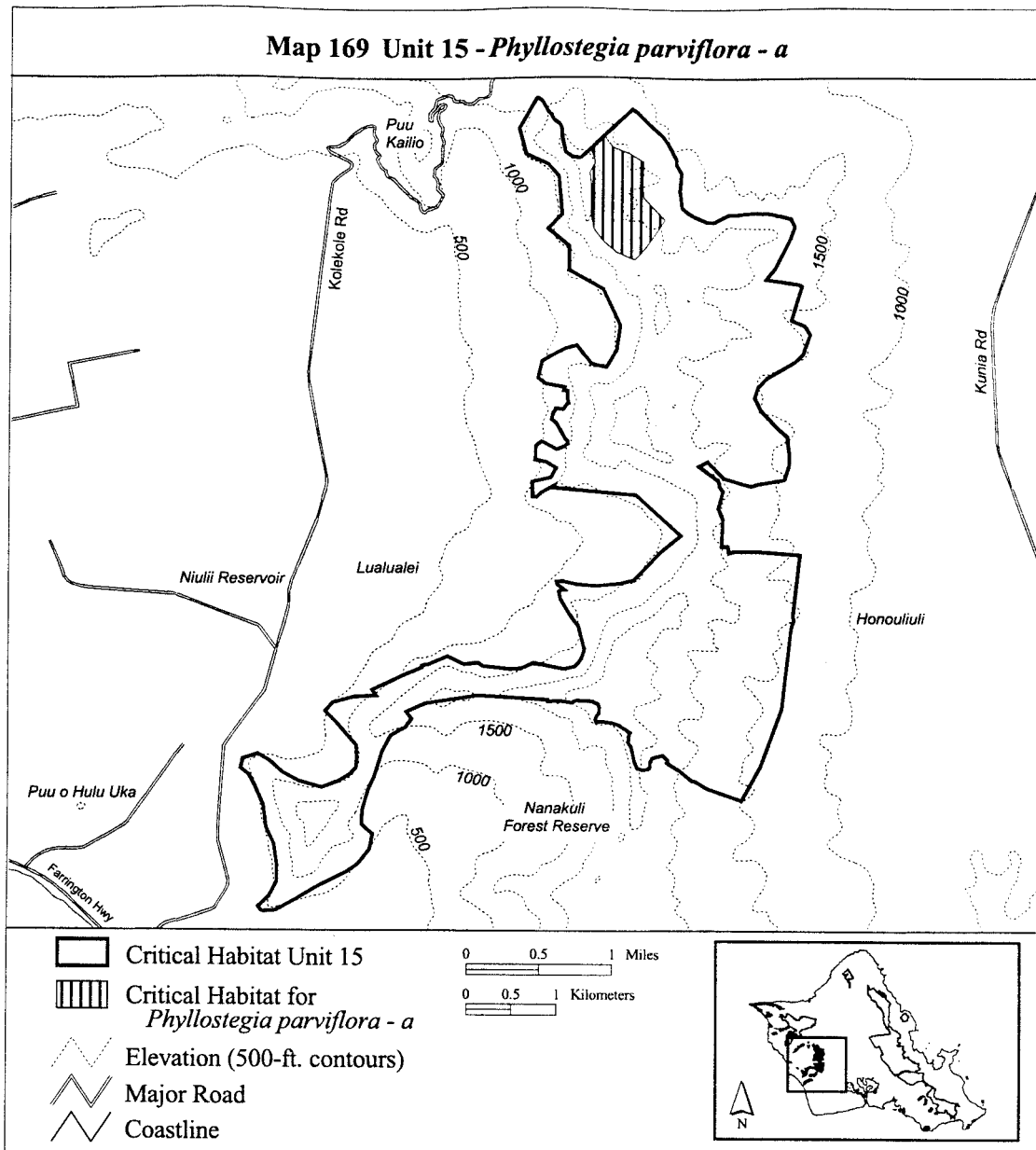
(169) Oahu 15—*Phyllostegia parviflora*—a (70 ha; 173 ac)

(i) Unit consists of the following 24 boundary points: Start at 593084, 2374431; 593099, 2374381; 593167, 2374293; 593344, 2374229; 593504,

2374137; 593508, 2374017; 593500, 2373876; 593512, 2373740; 593600, 2373640; 593752, 2373496; 593652, 2373340; 593564, 2373216; 593480, 2373112; 593420, 2373056; 593224, 2373140; 593067, 2373268; 592963,

2373400; 592927, 2373556; 592927, 2373744; 592927, 2373880; 592919, 2374013; 592971, 2374133; 592931, 2374261; 592909, 2374268; return to starting point.

(ii) **Note:** Map 169 follows:



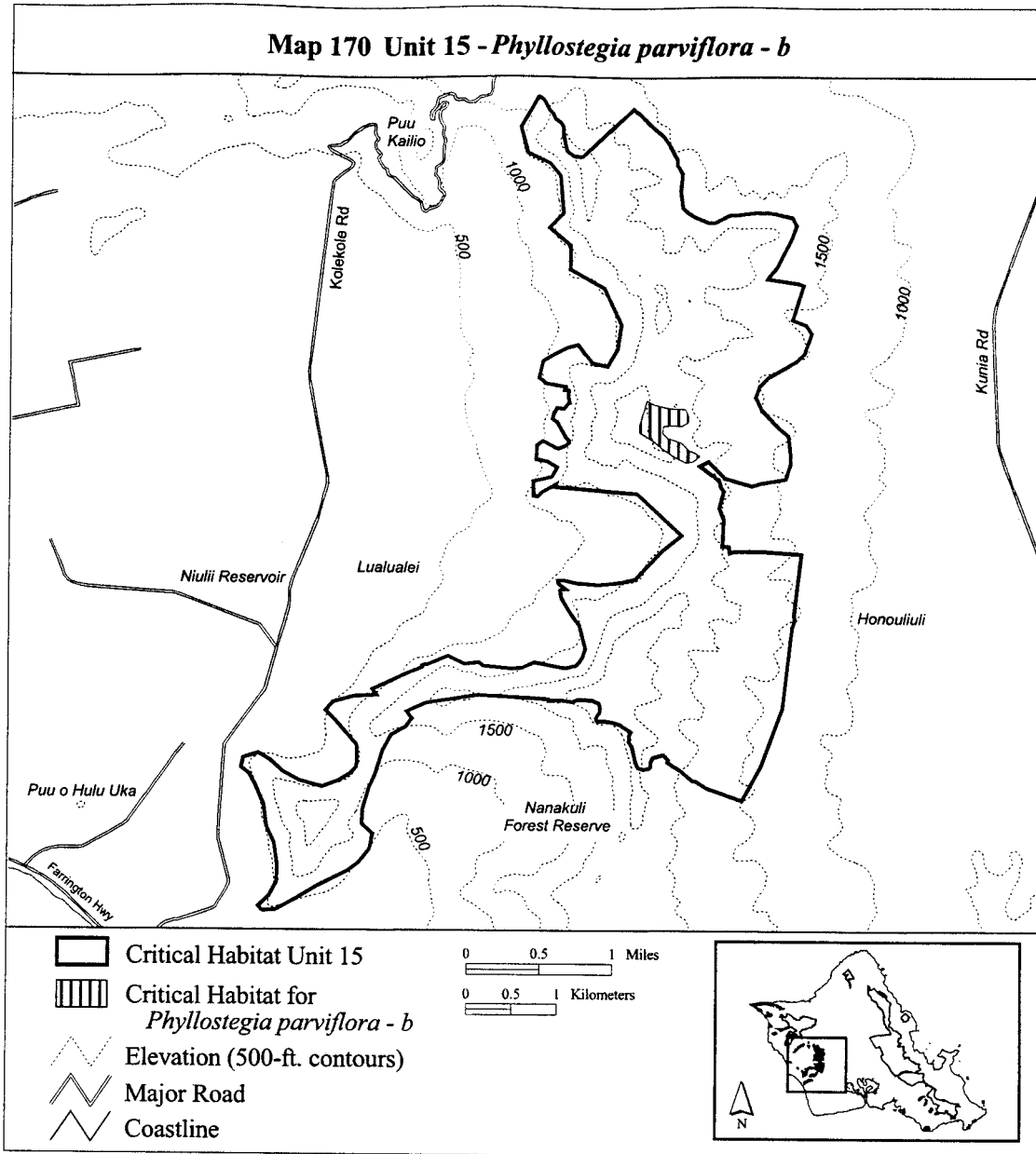
(170) Oahu 15—*Phyllostegia parviflora*—b (21 ha; 51 ac)

(i) Unit consists of the following 23 boundary points: Start at 593556, 2371486; 593640, 2371442; 593808,

2371405; 593984, 2371397; 594016, 2371325; 594016, 2371253; 593948, 2371209; 593860, 2371213; 593740, 2371209; 593728, 2371133; 593792, 2371077; 593944, 2371021; 594032, 2370932; 594092, 2370916; 594148,

2370880; 594124, 2370856; 594072, 2370820; 594000, 2370800; 593880, 2370856; 593740, 2370944; 593628, 2371041; 593472, 2371137; 593476, 2371209; return to starting point.

(ii) **Note:** Map 170 follows:



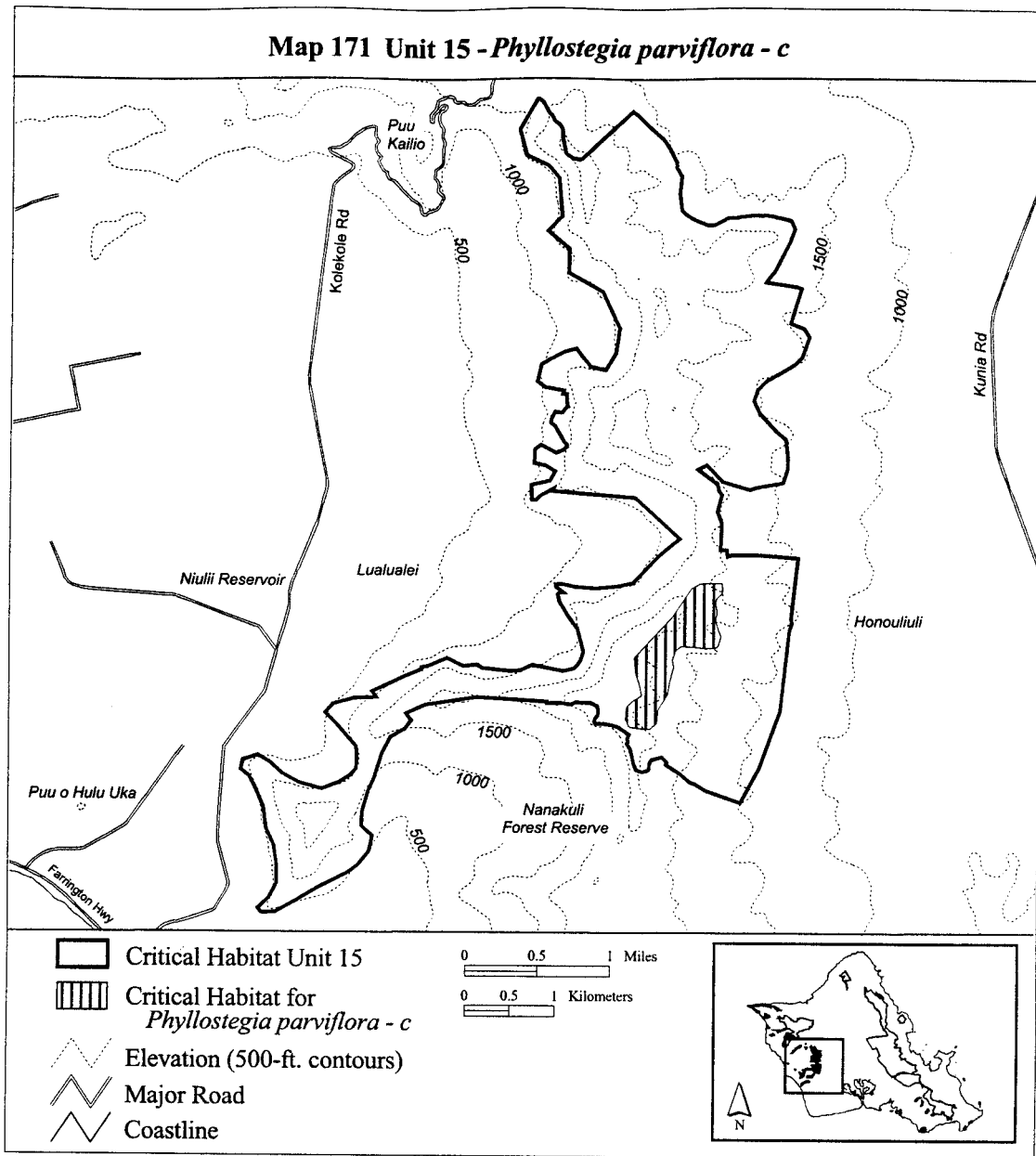
(171) Oahu 15—*Phyllostegia parviflora*—c (69 ha; 171 ac)

(i) Unit consists of the following 38 boundary points: Start at 594092, 2369443; 594192, 2369491; 594309, 2369499; 594421, 2369495; 594433, 2369443; 594429, 2369383; 594365, 2369319; 594357, 2369251; 594369,

2369199; 594369, 2369151; 594349, 2369087; 594377, 2369007; 594393, 2368946; 594413, 2368898; 594381, 2368790; 594349, 2368774; 594241, 2368770; 594108, 2368786; 593976, 2368790; 593912, 2368742; 593884, 2368642; 593892, 2368558; 593848, 2368394; 593824, 2368242; 593752, 2368138; 593720, 2368078; 593712,

2367937; 593640, 2367869; 593540, 2367869; 593408, 2367893; 593360, 2367981; 593376, 2368114; 593448, 2368182; 593540, 2368242; 593512, 2368370; 593472, 2368482; 593456, 2368662; 593880, 2369123; return to starting point.

(ii) **Note:** Map 171 follows:



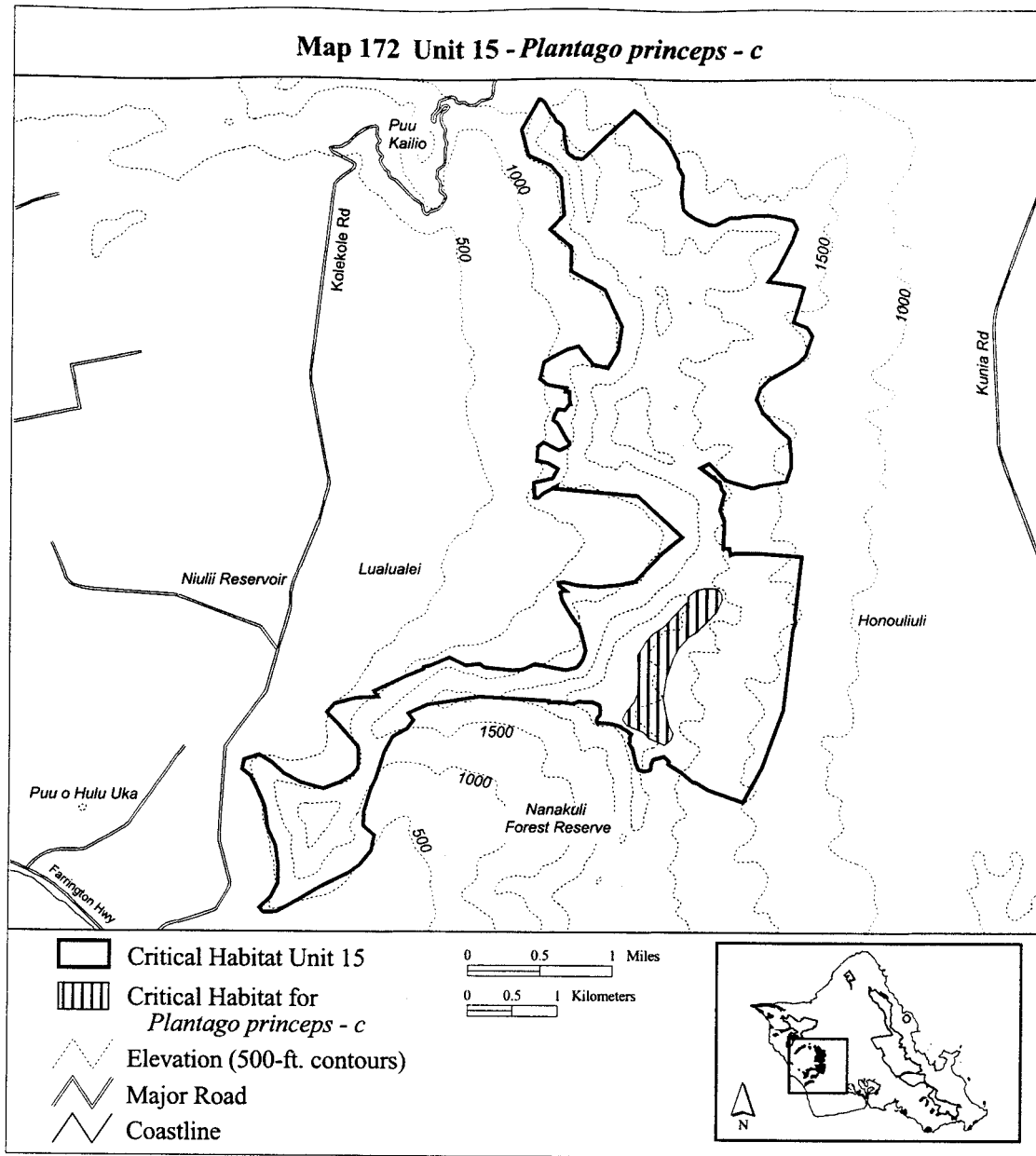
(172) Oahu 15—*Plantago princeps*—c  
(63 ha; 157 ac)

(i) Unit consists of the following 38 boundary points: Start at 594016, 2369273; 594037, 2369341; 594118, 2369400; 594198, 2369424; 594279, 2369424; 594344, 2369421; 594387, 2369363; 594393, 2369291; 594341,

2369162; 594232, 2369044; 594118, 2368933; 594025, 2368883; 593929, 2368763; 593861, 2368648; 593784, 2368419; 593756, 2368200; 593784, 2368036; 593818, 2367912; 593867, 2367816; 593846, 2367745; 593775, 2367689; 593682, 2367723; 593598, 2367764; 593543, 2367829; 593431, 2367872; 593354, 2367906; 593308,

2367968; 593351, 2368057; 593434, 2368166; 593478, 2368262; 593478, 2368364; 593475, 2368583; 593471, 2368673; 593533, 2368775; 593567, 2368828; 593642, 2368914; 593759, 2368995; 593858, 2369106; return to starting point.

(ii) **Note:** Map 172 follows:



(173) Oahu 15—*Sanicula mariversa*—e  
(14 ha; 34 ac)

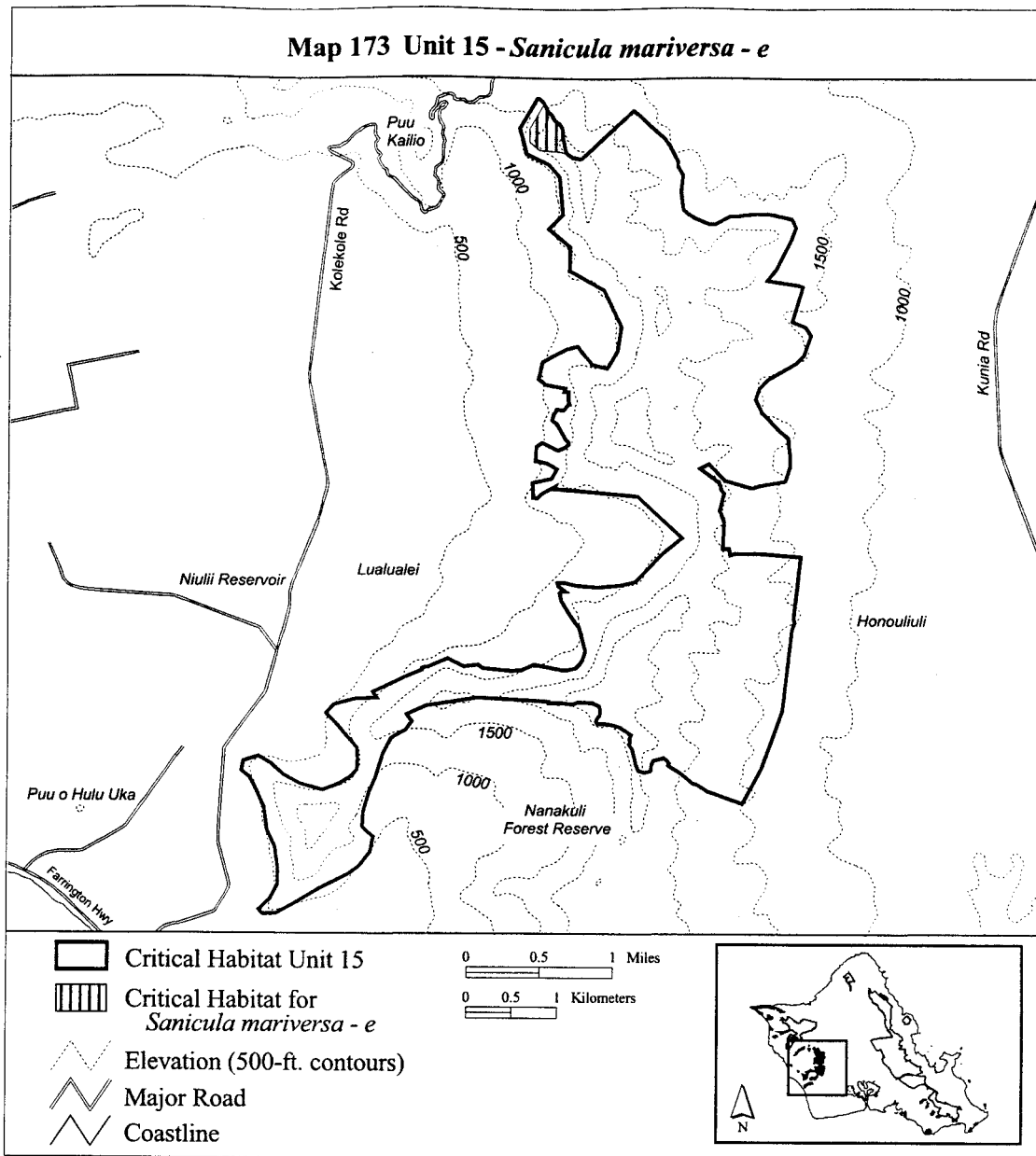
(i) Unit consists of the following 20 boundary points: Start at 592695, 2374210; 592604, 2374252; 592349,

2374270; 592240, 2374361; 592240, 2374507; 592403, 2374783; 592404, 2374781; 592454, 2374691; 592484, 2374661; 592514, 2374601; 592514, 2374600; 592574, 2374561; 592594, 2374531; 592604, 2374492; 592604,

2374422; 592634, 2374282; 592634, 2374281; 592644, 2374251; 592664, 2374231; 592664, 2374230; return to starting point.

(ii) **Note:** Map 173 follows:





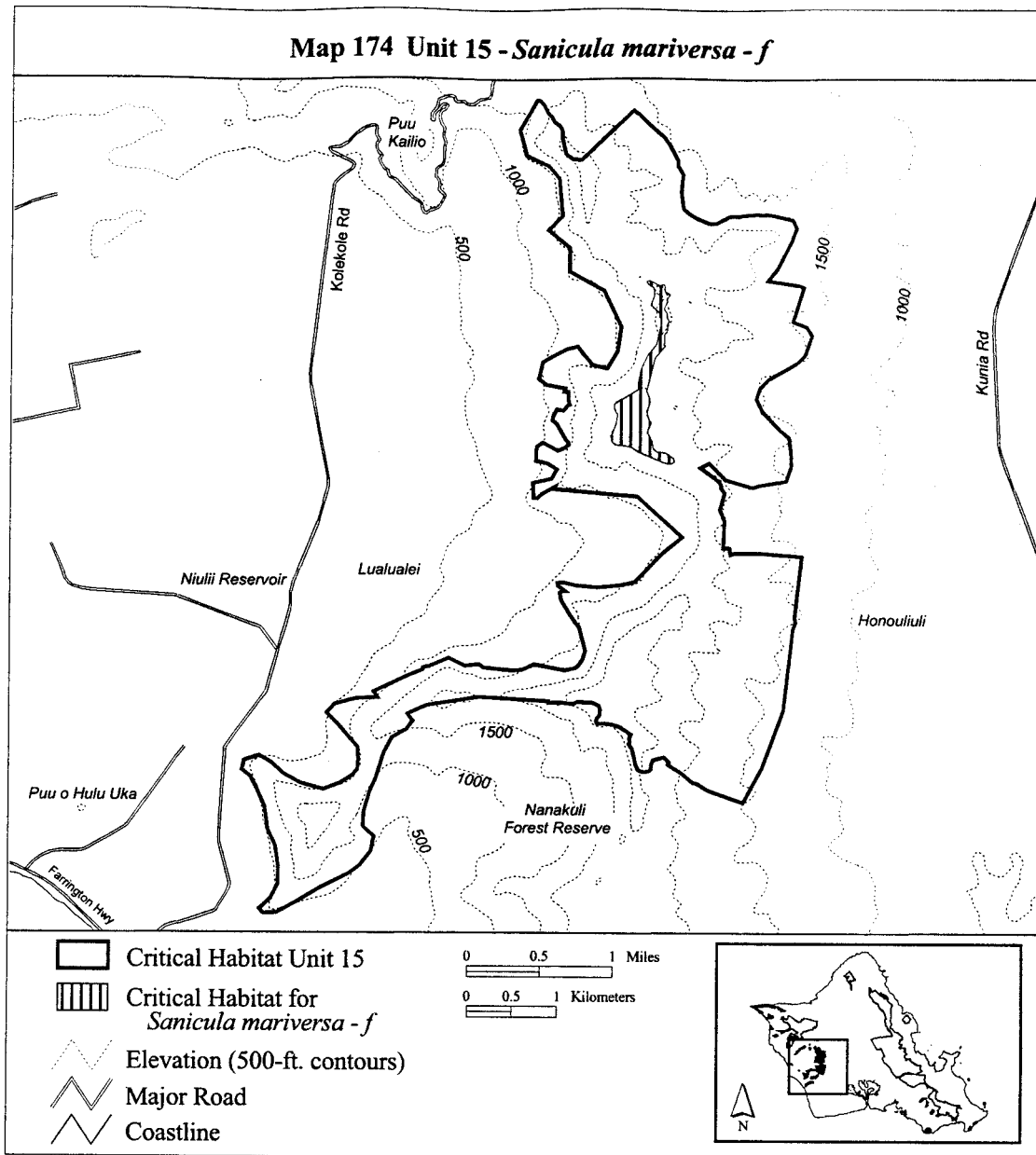
(174) Oahu 15—*Sanicula mariversa*—f  
(39 ha; 95 ac)

(i) Unit consists of the following 88 boundary points: Start at 593546, 2372831; 593574, 2372838; 593601, 2372826; 593637, 2372808; 593661, 2372788; 593706, 2372786; 593716, 2372799; 593736, 2372799; 593741, 2372781; 593743, 2372754; 593736, 2372736; 593745, 2372714; 593797, 2372686; 593797, 2372677; 593788, 2372657; 593770, 2372624; 593765, 2372606; 593754, 2372567; 593738, 2372527; 593752, 2372490; 593770, 2372472; 593770, 2372448; 593765, 2372430; 593788, 2372409; 593788,

2372385; 593779, 2372367; 593768, 2372346; 593774, 2372305; 593770, 2372269; 593741, 2372252; 593743, 2372202; 593743, 2372145; 593736, 2372130; 593757, 2372124; 593637, 2371983; 593551, 2371623; 593569, 2371575; 593587, 2371509; 593557, 2371388; 593569, 2371329; 593599, 2371272; 593563, 2371168; 593575, 2371141; 593608, 2371065; 593626, 2370993; 593664, 2370949; 593753, 2370940; 593818, 2370905; 593848, 2370875; 593859, 2370834; 593845, 2370819; 593771, 2370819; 593658, 2370866; 593478, 2370940; 593392, 2370996; 593297, 2371014; 593214, 2371020; 593179, 2371056; 593161,

2371121; 593188, 2371186; 593217, 2371260; 593235, 2371363; 593196, 2371426; 593193, 2371473; 593253, 2371515; 593380, 2371589; 593462, 2371639; 593465, 2371731; 593487, 2371858; 593561, 2372024; 593659, 2372143; 593661, 2372157; 593680, 2372252; 593706, 2372360; 593697, 2372385; 593697, 2372411; 593695, 2372429; 593686, 2372439; 593686, 2372477; 593655, 2372508; 593600, 2372556; 593587, 2372565; 593601, 2372610; 593628, 2372677; 593628, 2372702; 593616, 2372761; 593556, 2372804; 593546, 2372820; return to starting point.

(ii) Note: Map 174 follows:



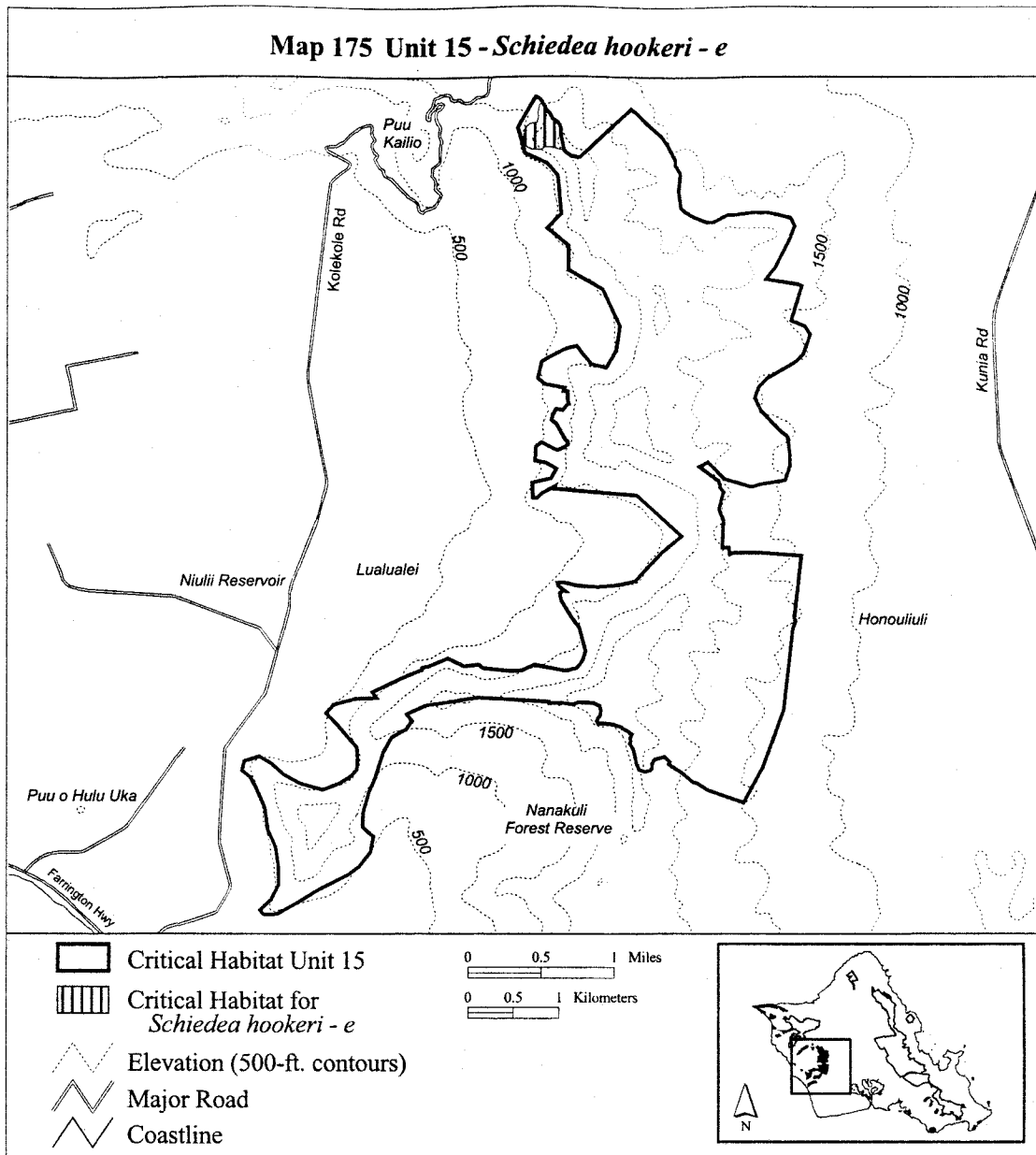
(175) Oahu 15—*Schiedea hookeri*—e (14 ha; 34 ac)

(i) Unit consists of the following 29 boundary points: Start at 592636, 2374256; 592600, 2374263; 592497, 2374291; 592427, 2374291; 592390,

2374263; 592295, 2374263; 592237, 2374288; 592207, 2374313; 592190, 2374366; 592195, 2374413; 592217, 2374505; 592265, 2374548; 592347, 2374563; 592357, 2374613; 592360, 2374690; 592367, 2374755; 592401, 2374785; 592404, 2374781; 592454,

2374691; 592484, 2374661; 592514, 2374601; 592514, 2374600; 592574, 2374561; 592594, 2374531; 592604, 2374492; 592604, 2374422; 592634, 2374282; 592634, 2374281; 592641, 2374259; return to starting point.

(ii) **Note:** Map 175 follows:



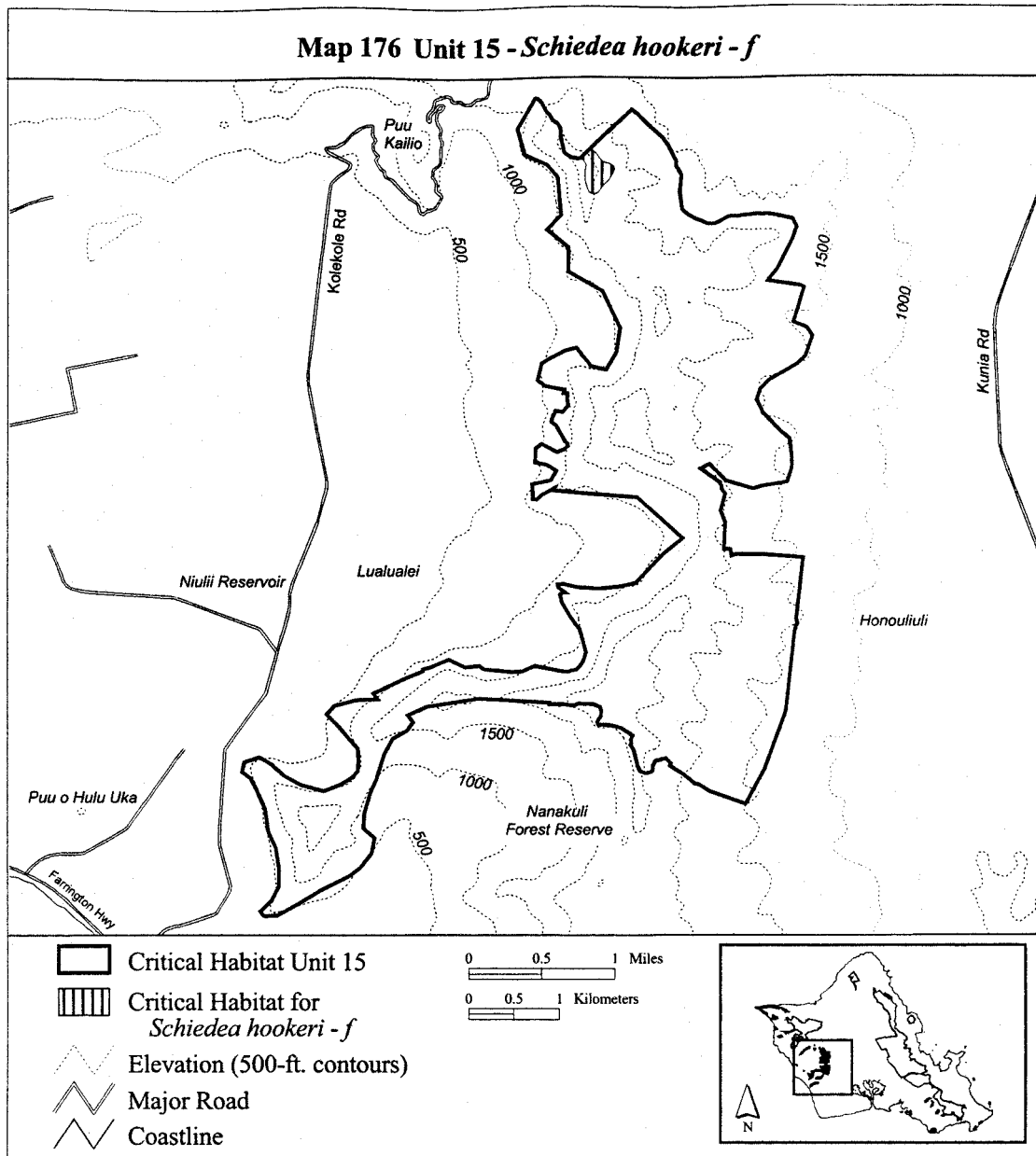
(176) Oahu 15—*Schiedea hookeri*—f (10 ha; 25 ac)

(i) Unit consists of the following 21 boundary points: Start at 592828, 2374186; 592930, 2374282; 592941,

2374283; 592999, 2374237; 593025, 2374195; 593073, 2374142; 593143, 2374125; 593188, 2374093; 593193, 2374058; 593169, 2373997; 593144, 2373950; 593081, 2373888; 593023, 2373812; 592974, 2373787; 592923,

2373813; 592896, 2373863; 592877, 2373923; 592870, 2374005; 592876, 2374066; 592887, 2374114; 592868, 2374150; return to starting point.

(ii) **Note:** Map 176 follows:



(177) Oahu 15—*Schiedea hookeri*—g (83 ha; 204 ac)

(i) Unit consists of the following 50 boundary points: Start at 593392, 2372040; 593458, 2372066; 593544, 2372037; 593584, 2372015; 593538, 2371923; 593524, 2371826; 593515, 2371729; 593510, 2371589; 593492, 2371512; 593430, 2371452; 593375, 2371426; 593367, 2371340; 593338,

2371257; 593295, 2371143; 593255, 2371034; 593161, 2370968; 593035, 2370917; 592927, 2370846; 592876, 2370774; 592830, 2370717; 592747, 2370663; 592721, 2370689; 592684, 2370757; 592607, 2370806; 592527, 2370848; 592530, 2370888; 592584, 2370934; 592661, 2370988; 592707, 2371048; 592681, 2371117; 592616, 2371214; 592573, 2371308; 592656, 2371348; 592687, 2371391; 592713,

2371460; 592764, 2371511; 592793, 2371560; 592756, 2371608; 592627, 2371654; 592570, 2371725; 592453, 2371805; 592530, 2371908; 592607, 2371959; 592684, 2371994; 592770, 2371939; 592910, 2371815; 593064, 2371778; 593121, 2371798; 593224, 2371883; 593287, 2371980; return to starting point.

(ii) **Note:** Map 177 follows: