

shrimp are the habitat components that provide:

(i) Vernal pools, swales, and other ephemeral wetlands and depressions of appropriate sizes and depths that typically become inundated during winter rains and hold water for sufficient lengths of time necessary for longhorn fairy shrimp incubation, reproduction, dispersal, feeding, and sheltering, including but not limited to, large, playa vernal pools often on basin rim landforms and alkaline soils, but which are dry during the summer and do not necessarily fill with water every year; and

(ii) The geographic, topographic, and edaphic features that support aggregations or systems of hydrologically interconnected pools, swales, and other ephemeral wetlands and depressions within a matrix of surrounding uplands that together form hydrologically and ecologically functional units called vernal pool complexes. These features contribute to the filling and drying of the vernal pool, and maintain suitable periods of pool inundation, water quality, and soil moisture for vernal pool crustacean hatching, growth and reproduction, and dispersal, but not necessarily every year.

(3) Existing manmade features and structures, such as buildings, roads, railroads, airports, runways, other paved areas, lawns, and other urban landscaped areas do not contain one or more of the primary constituent elements. Federal actions limited to those areas, therefore, would not trigger a consultation under section 7 of the Act unless they may affect the species and/or primary constituent elements in adjacent critical habitat.

(4) Critical habitat does not include the following lands although they may fall within the legal descriptions below:

(i) Lands within the following California counties: Butte, Madera, Merced, Sacramento, and Solano;

(ii) Federally-owned lands within the boundaries of the Kern, Sacramento, San Francisco Bay, and San Luis National Wildlife Refuges and National Wildlife Refuge Complexes, and the Coleman National Fish Hatchery;

(iii) State-owned lands within the boundaries of the Allensworth, Boggs Lake, Butte Creek Canyon, Calhoun Cut, Carrizo Plains, Dales Lake, Fagan Marsh, Phoenix Field, San Joaquin River, Stone Corral, and Thomes Creek Ecological Reserves;

(iv) State-owned lands within the boundaries of the Battle Creek, Big Sandy, Grizzly Island, Hill Slough, North Grasslands, and Oroville Wildlife Areas.

(5) Subunit 1A: Contra Costa County, California. From USGS 1:24,000 quadrangle map Byron Hot Springs, California, land bounded by the following UTM 10 NAD 83 coordinates (E, N): 614700, 4184000; 614600, 4184000; 614600, 4184500; 614900, 4185000; 614600, 4185300; 614600, 4185900; 614700, 4185900; 614800, 4185400; 615100, 4185200; 615100, 4185500; 615300, 4185500; 615400, 4185200; 615600, 4184900; 615800, 4184900; 616000, 4184800; 616000, 4184700; 615800, 4184500; 615700, 4184500; 615500, 4184200; 615100, 4184200; 614800, 4184200; returning to 614700, 4184000.

(6) Subunit 1B: Alameda County, California. From USGS 1:24,000 quadrangle map Byron Hot Springs, California, land bounded by the following UTM 10 NAD 83 coordinates (E, N): 616200, 4179000; 616100, 4179000; 615900, 4179200; 615900, 4179400; 615700, 4179600; 615500, 4180100; 615100, 4180500; 614800, 4180800; 614400, 4180900; 614100, 4181100; 614600, 4181500; 614700, 4181500; 614700, 4181700; 614900, 4181700; 615200, 4181400; 615400, 4181300; 615500, 4181200; 615500,

4181100; 615600, 4181100; 615700, 4181300; 615800, 4181200; 616000, 4180600; 616000, 4180500; 616200, 4180200; 616200, 4179900; 615900, 4179900; 615900, 4179700; 616200, 4179500; returning to 616200, 4179000.

(7) Subunit 2A: Merced, California. [Reserved]

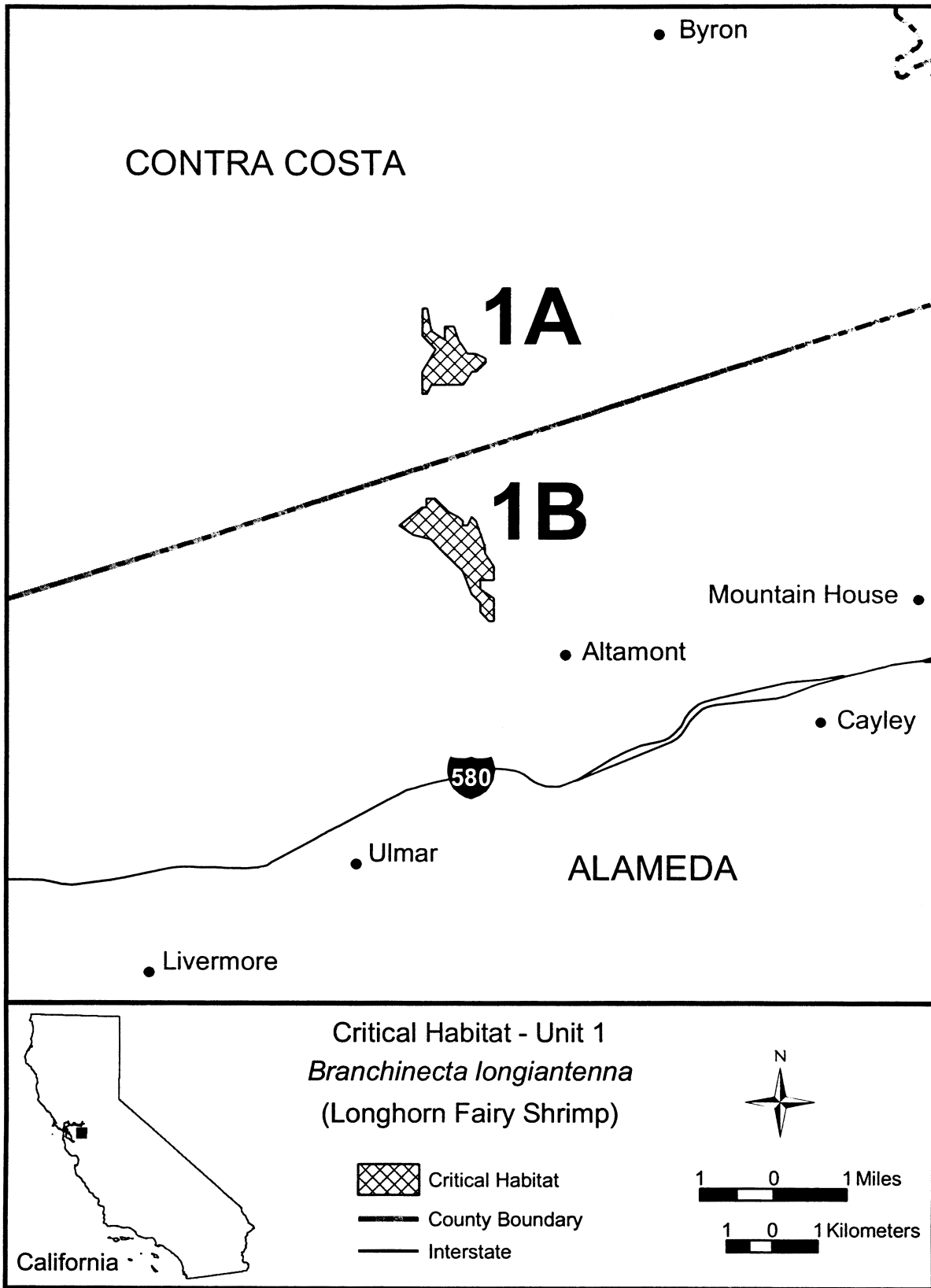
(8) Subunit 2B: Merced, California. [Reserved]

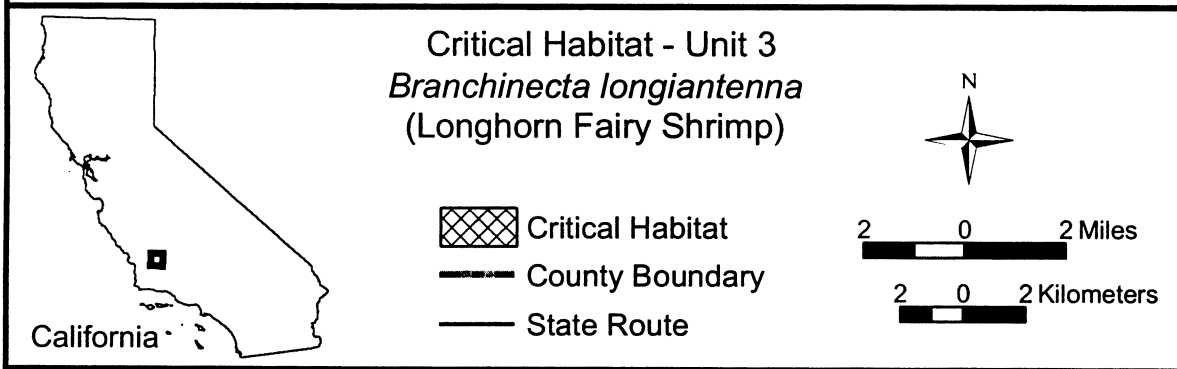
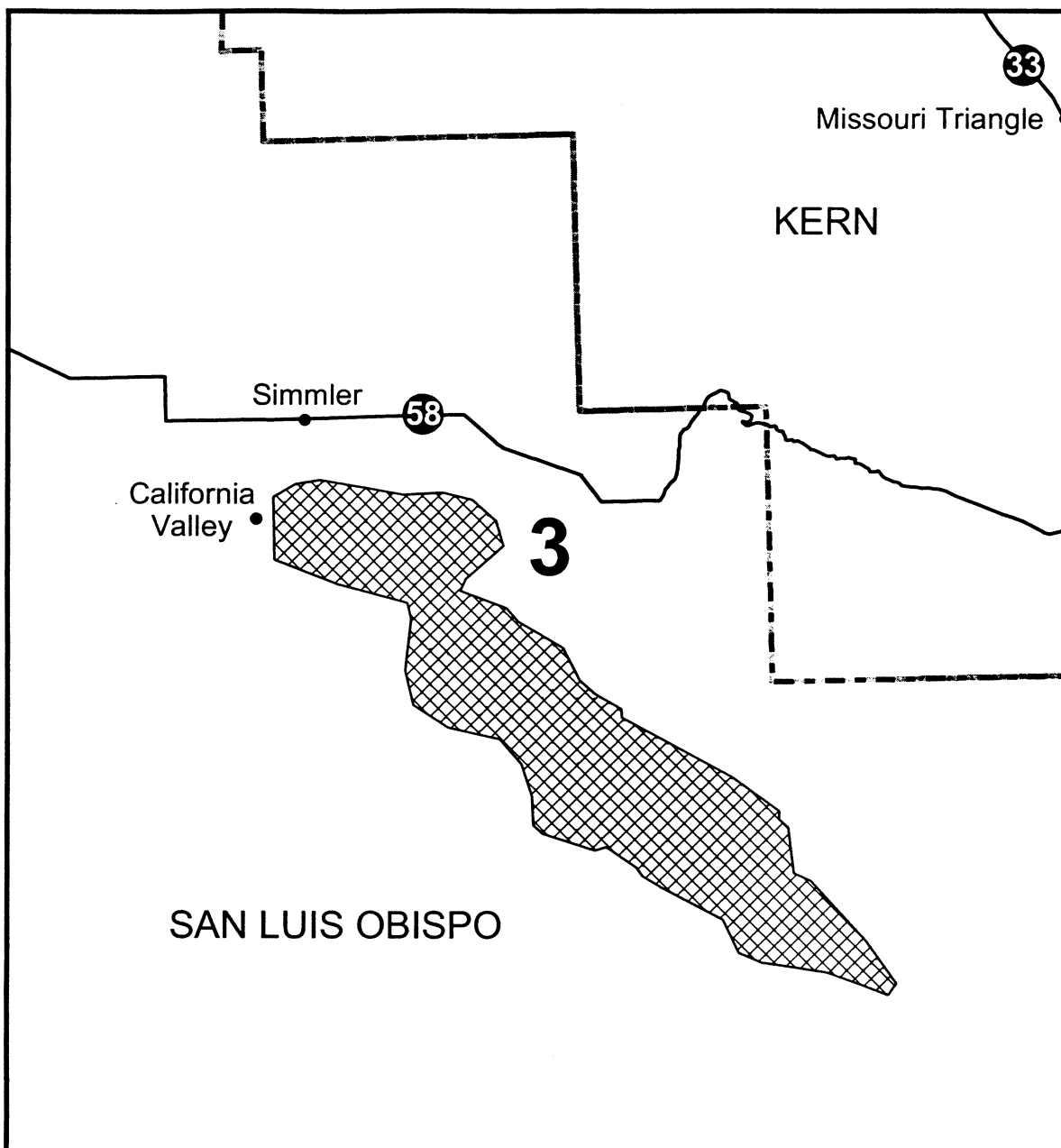
(9) Subunit 2C: Merced, California. [Reserved]

(10) Unit 3: San Luis Obispo County, California. From USGS 1:24,000 quadrangle maps Chimineas Ranch, McKittrick Summit, Painted Rock, and Simmler, California, land bounded by the following UTM 11 NAD 83 coordinates (E, N): 247900, 3894600; 245800, 3895500; 243500, 3896000; 242700, 3896400; 242200, 3897600; 240100, 3898900; 239500, 3899300; 239300, 3899600; 238300, 3900400; 237900, 3900300; 236100, 3901000; 235800, 3901300; 235800, 3902300; 235500, 3903500; 234800, 3904400; 233000, 3904900; 231800, 3905800; 231600, 3907000; 231900, 3908800; 231800, 3909400; 229400, 3910200; 227200, 3911200; 227300, 3913400; 228100, 3913800; 229000, 3913900; 231900, 3913200; 233300, 3913200; 234300, 3912900; 235100, 3912100; 235300, 3911200; 233900, 3910100; 233700, 3909700; 235300, 3909000; 235700, 3908500; 237200, 3907500; 237700, 3906300; 238200, 3905800; 239100, 3905200; 239100, 3904900; 242800, 3902600; 244400, 3901300; 244400, 3901000; 244700, 3900700; 244800, 3899100; 245400, 3898800; 247200, 3896600; 248200, 3895000; returning to 247900, 3894600.

(11) Maps follow of critical habitat units 1 and 3 (respectively) for longhorn fairy shrimp.

BILLING CODE 4310-55-P





BILLING CODE 4310-55-C

Vernal Pool Fairy Shrimp (*Branchinecta lynchi*)

(1) Critical habitat units are depicted for Jackson County, Oregon; Shasta, Tehama, Glenn, Colusa, Placer, Napa, Contra Costa, Alameda, Amador, San Joaquin, Stanislaus, Mariposa, Fresno, Tulare, Kings, San Benito, Monterey, San Luis Obispo, Santa Barbara, and Ventura Counties, California on the map below:

(2) The primary constituent elements of critical habitat for vernal pool fairy shrimp are the habitat components that provide:

(i) Vernal pools, swales, and other ephemeral wetlands and depressions of appropriate sizes and depths that typically become inundated during winter rains and hold water for sufficient lengths of time necessary for vernal pool fairy shrimp incubation, reproduction, dispersal, feeding, and sheltering, including but not limited to, Northern Hardpan, Northern Claypan, Northern Volcanic Mud Flow, and Northern Basalt Flow vernal pools formed on a variety of geologic formations and soil types, but which are dry during the summer and do not necessarily fill with water every year; and

(ii) The geographic, topographic, and edaphic features that support aggregations or systems of hydrologically interconnected pools, swales, and other ephemeral wetlands and depressions within a matrix of surrounding uplands that together form hydrologically and ecologically functional units called vernal pool complexes. These features contribute to the filling and drying of the vernal pool, and maintain suitable periods of pool inundation, water quality, and soil moisture for vernal pool crustacean hatching, growth and reproduction, and dispersal, but not necessarily every year.

(3) Existing manmade features and structures, such as buildings, roads, railroads, airports, runways, other paved areas, lawns, and other urban landscaped areas do not contain one or more of the primary constituent elements. Federal actions limited to those areas, therefore, would not trigger a consultation under section 7 of the Act unless they may affect the species and/or primary constituent elements in adjacent critical habitat.

(4) Critical habitat does not include the following lands although they may fall within the legal descriptions below:

(i) Lands within the following California counties: Butte, Madera, Merced, Sacramento, and Solano;

(ii) Federally-owned lands within the boundaries of the Kern, Sacramento, San Francisco Bay, and San Luis National Wildlife Refuges and National Wildlife Refuge Complexes, and the Coleman National Fish Hatchery;

(iii) State-owned lands within the boundaries of the Allensworth, Boggs Lake, Butte Creek Canyon, Calhoun Cut, Carrizo Plains, Dales Lake, Fagan Marsh, Phoenix Field, San Joaquin River, Stone Corral, and Thomes Creek Ecological Reserves;

(iv) State-owned lands within the boundaries of the Battle Creek, Big Sandy, Grizzly Island, Hill Slough, North Grasslands, and Oroville Wildlife Areas.

(5) Subunit 1A: Jackson County, Oregon. From USGS 1:24,000 quadrangle map Shady Cove, Oregon, land bounded by the following UTM 10 NAD 83 coordinates (E, N): 513900, 4709700; 513600, 4709700; 513600, 4709800; 513500, 4709800; 513500, 4710000; 513700, 4710000; 513700, 4710300; 513200, 4710300; 513200, 4710600; 513100, 4710600; 513100, 4710800; 514300, 4710800; 514300, 4710300; 514100, 4710300; 514100, 4709900; 513900, 4709900; returning to 513900, 4709700.

(6) Subunit 1B: Jackson County, Oregon. From USGS 1:24,000 quadrangle map Shady Cove, Oregon, land bounded by the following UTM 10 NAD 83 coordinates (E, N): 513900, 4707000; 513600, 4707000; 513600, 4707300; 513700, 4707300; 513700, 4707400; 513800, 4707400; 513800, 4707500; 513400, 4707500; 513400, 4708000; 514700, 4708000; 514700, 4707700; 514600, 4707700; 514600, 4707600; 514200, 4707600; 514200, 4707500; 514100, 4707500; 514100, 4707300; 514000, 4707300; 514000, 4707200; 513900, 4707200; returning to 513900, 4707000.

(7) Subunit 1C: Jackson County, Oregon. From USGS 1:24,000 quadrangle map Shady Cove, Oregon, land bounded by the following UTM 10 NAD 83 coordinates (E, N): 512000, 4706600; 511800, 4706600; 511800, 4706700; 511300, 4706700; 511300, 4706800; 511200, 4706800; 511200, 4706900; 511100, 4706900; 511100, 4707000; 511000, 4707000; 511000, 4707200; 511100, 4707200; 511100, 4707300; 511200, 4707300; 511200, 4707400; 511100, 4707400; 511100, 4707500; 511200, 4707500; 511200, 4707600; 511400, 4707600; 511400, 4707700; 511600, 4707700; 511600, 4707800; 511800, 4707800; 511800, 4707300; 511900, 4707300; 511900, 4706800; 512000, 4706800; returning to 512000, 4706600.

(8) Subunit 1D: Jackson County, Oregon. From USGS 1:24,000 quadrangle maps Eagle Point and Shady Cove, Oregon, land bounded by the following UTM 10 NAD 83 coordinates (E, N): 515900, 4706700; 515900, 4707000; 516200, 4707000; 516200, 4706900; 516300, 4706900; 516300, 4706700; 516400, 4706700; 516400, 4706800; 516500, 4706800; 516500, 4707000; 516700, 4707000; 516700, 4706900; 516900, 4706900; 516900, 4707000; 517000, 4707000; 517000, 4707100; 517100, 4707100; 517100, 4706900; 517400, 4706900; 517400, 4706700; 517300, 4706700; 517300, 4706500; 517200, 4706500; 517200, 4706400; 517100, 4706400; 517100, 4706300; 516700, 4706300; 516700, 4705600; 516500, 4705600; 516500, 4705500; 516600, 4705500; 516600, 4705400; 516700, 4705400; 516700, 4704800; 516600, 4704800; 516600, 4704600; 516300, 4704600; 516300, 4704500; 516400, 4704500; 516400, 4704400; 516500, 4704400; 516500, 4704300; 515800, 4704300; 515800, 4704600; 516000, 4704600; 516000, 4704700; 515500, 4704700; 515500, 4704800; 515400, 4704800; 515400, 4705100; 515500, 4705100; 515500, 4705200; 515700, 4705200; 515700, 4705300; 515800, 4705300; 515800, 4705900; 515700, 4705900; 515700, 4706200; 515600, 4706200; 515600, 4706400; 515500, 4706400; 515500, 4706500; 515100, 4706500; 515100, 4706700; 515000, 4706700; 515000, 4706900; 514700, 4706900; 514700, 4707000; 514600, 4707000; 514600, 4707200; 514700, 4707200; 514700, 4707300; 515000, 4707300; 515000, 4707200; 515100, 4707200; 515100, 4707100; 515200, 4707100; 515200, 4707000; 515300, 4707000; 515300, 4706800; 515400, 4706800; 515400, 4706700; 515500, 4706700; 515500, 4706600; 515600, 4706600; 515600, 4706700; returning to 515900, 4706700; excluding land bound by 515900, 4706700; 515900, 4706500; 516000, 4706500; 516000, 4706400; 516100, 4706400; 516100, 4706600; 516000, 4706600; 516000, 4706700; returning to 515900, 4706700.

(9) Subunit 1E: Jackson County, Oregon. From USGS 1:24,000 quadrangle maps Boswell Mountain and Shady Cove, Oregon, land bounded by the following UTM 10 NAD 83 coordinates (E, N): 510500, 4706000; 510400, 4706000; 510400, 4706100; 510300, 4706100; 510300, 4706300; 510100, 4706300; 510100, 4706400; 510000, 4706400; 510000, 4706500; 509800, 4706500; 509800, 4706700; 510000, 4706700; 510000, 4706900; 510100, 4706900; 510100, 4707000;

510200, 4707000; 510200, 4706900;
510500, 4706900; 510500, 4707000;
510600, 4707000; 510600, 4707100;
510800, 4707100; 510800, 4706900;
511000, 4706900; 511000, 4706500;
510700, 4706500; 510700, 4706300;
510500, 4706300; returning to 510500,
4706000.

(10) Subunit 1F: Jackson County,
Oregon. From USGS 1:24,000
quadrangle maps Eagle Point and Shady
Cove, Oregon, land bounded by the
following UTM 10 NAD 83 coordinates
(E, N): 511400, 4704800; 511200,
4704800; 511200, 4705000; 511000,
4705000; 511000, 4705200; 510900,
4705200; 510900, 4705300; 510800,
4705300; 510800, 4705900; 511000,
4705900; 511000, 4706000; 511300,
4706000; 511300, 4705900; 511500,
4705900; 511500, 4705100; 511400,
4705100; returning to 511400, 4704800;
excluding land bound by 511300,
4705300; 511300, 4705500; 511200,
4705500; 511200, 4705300; returning to
511300, 4705300.

(11) Subunit 1G: Jackson County,
Oregon. From USGS 1:24,000
quadrangle map Eagle Point, Oregon,
land bounded by the following UTM 10
NAD 83 coordinates (E, N): 517700,
4704000; 517200, 4704000; 517200,
4704100; 517100, 4704100; 517100,
4704300; 517000, 4704300; 517000,
4704700; 516900, 4704700; 516900,
4704900; 517000, 4704900; 517000,
4705000; 517100, 4705000; 517100,
4705100; 517600, 4705100; 517600,
4705000; 517800, 4705000; 517800,
4704900; 517900, 4704900; 517900,
4704800; 519100, 4704800; 519100,
4704700; 519300, 4704700; 519300,
4704600; 519400, 4704600; 519400,
4704300; 519100, 4704300; 519100,
4704200; 518600, 4704200; 518600,
4704100; 517900, 4704100; 517900,
4704200; 517700, 4704200; returning to
517700, 4704000.

(12) Subunit 2A: Jackson County,
Oregon. From USGS 1:24,000
quadrangle map Eagle Point, Oregon,
land bounded by the following UTM 10
NAD 83 coordinates (E, N): 514300,
4698400; 513400, 4698400; 513400,
4698500; 513300, 4698500; 513300,
4698600; 513400, 4698600; 513400,
4698700; 513500, 4698700; 513500,
4698800; 513700, 4698800; 513700,
4699000; 513800, 4699000; 513800,
4699100; 513900, 4699100; 513900,
4699200; 514200, 4699200; 514200,
4698800; 514300, 4698800; 514300,
4698900; 514400, 4698900; 514400,
4699000; 514900, 4699000; 514900,
4698900; 515100, 4698900; 515100,
4699100; 515200, 4699100; 515200,
4699000; 515500, 4699000; 515500,
4698800; 515600, 4698800; 515600,
4699000; 515700, 4699000; 515700,
4698900; 515800, 4698900; 515800,
4698500; 515500, 4698500; 515500,
4698700; 515400, 4698700; 515400,
4698600; 515300, 4698600; 515300,
4698500; 515100, 4698500; 515100,
4698600; 514900, 4698600; 514900,
4698500; 514400, 4698500; 514400,
4698600; 514300, 4698600; returning to
514300, 4698400.

(13) Subunit 2B: Jackson County,
Oregon. From USGS 1:24,000
quadrangle maps Brownsboro and Eagle
Point, Oregon, land bounded by the
following UTM 10 NAD 83 coordinates
(E, N): 520800, 4694400; 520700,
4694400; 520700, 4694500; 520500,
4694500; 520500, 4694600; 520400,
4694600; 520400, 4694700; 520300,
4694700; 520300, 4694800; 519900,
4694800; 519900, 4694900; 519500,
4694900; 519500, 4695200; 519400,
4695200; 519400, 4695600; 519300,
4695600; 519300, 4695800; 519200,
4695800; 519200, 4695900; 519100,
4695900; 519100, 4696000; 519000,
4696000; 519000, 4696200; 519300,
4696200; 519300, 4696300; 519100,
4696300; 519100, 4696400; 518900,
4696400; 518900, 4696500; 518800,
4696500; 518800, 4696400; 518600,
4696400; 518600, 4696700; 518500,
4696700; 518500, 4696800; 518400,
4696800; 518400, 4696900; 518300,
4696900; 518300, 4697000; 518200,
4697000; 518200, 4697100; 518100,
4697100; 518100, 4697200; 517600,
4697200; 517600, 4697300; 517300,
4697300; 517300, 4697400; 517100,
4697400; 517100, 4697600; 517000,
4697600; 517000, 4697800; 516900,
4697800; 516900, 4698400; 517300,
4698400; 517300, 4698300; 517500,
4698300; 517500, 4698200; 517600,
4698200; 517600, 4698300; 517900,
4698300; 517900, 4697800; 518500,
4697800; 518500, 4697700; 518600,
4697700; 518600, 4697600; 518800,
4697600; 518800, 4697700; 519100,
4697700; 519100, 4697600; 519300,
4697600; 519300, 4697500; 519400,
4697500; 519400, 4697400; 519500,
4697400; 519500, 4697300; 519700,
4697300; 519700, 4697200; 519800,
4697200; 519800, 4697100; 520000,
4697100; 520000, 4696800; 519900,
4696800; 519900, 4696700; 520400,
4696700; 520400, 4696600; 520500,
4696600; 520500, 4696300; 520400,
4696300; 520400, 4696100; 520500,
4696100; 520500, 4696200; 520600,
4696200; 520600, 4696100; 520700,
4696100; 520700, 4695900; 520600,
4695900; 520600, 4695800; 520500,
4695800; 520500, 4695500; 520700,
4695500; 520700, 4695400; 520800,
4695400; returning to 520800, 4694400.

(14) Subunit 2C: Jackson County,
Oregon. From USGS 1:24,000
quadrangle map Eagle Point, Oregon,
land bounded by the following UTM 10
NAD 83 coordinates (E, N): 516100,
4697400; 515000, 4697400; 515000,
4697800; 515200, 4697800; 515200,
4697700; 515300, 4697700; 515300,
4697800; 516100, 4697800; returning to
516100, 4697400.

(15) Subunit 2D: Jackson County,
Oregon. From USGS 1:24,000
quadrangle map Eagle Point, Oregon,
land bounded by the following UTM 10
NAD 83 coordinates (E, N): 516200,
4696200; 515900, 4696200; 515900,
4696900; 516100, 4696900; 516100,
4697000; 516500, 4697000; 516500,
4697100; 516800, 4697100; 516800,
4697200; 517000, 4697200; 517000,
4697100; 517200, 4697100; 517200,
4697000; 517300, 4697000; 517300,
4696900; 517400, 4696900; 517400,
4696600; 517200, 4696600; 517200,
4696700; 516800, 4696700; 516800,
4696600; 516300, 4696600; 516300,
4696500; 516200, 4696500; returning to
516200, 4696200.

(16) Subunit 2E: Jackson County,
Oregon. From USGS 1:24,000
quadrangle map Eagle Point, Oregon,
land bounded by the following UTM 10
NAD 83 coordinates (E, N): 515200,
4695800; 515000, 4695800; 515000,
4695900; 514500, 4695900; 514500,
4695800; 514300, 4695800; 514300,
4695900; 514200, 4695900; 514200,
4696000; 514100, 4696000; 514100,
4695900; 514000, 4695900; 514000,
4695800; 513900, 4695800; 513900,
4695900; 513800, 4695900; 513800,
4696600; 513500, 4696600; 513500,
4696800; 515600, 4696800; 515600,
4696600; 515500, 4696600; 515500,
4696400; 515100, 4696400; 515100,
4696300; 515200, 4696300; 515200,
4695800; excluding land bound by
514700, 4696300; 514700, 4696500;
514500, 4696500; 514500, 4696400;
514300, 4696400; 514300, 4696500;
514200, 4696500; 514200, 4696400;
514100, 4696400; 514100, 4696300;
returning to 514700, 4696300.

(17) Subunit 3A: Jackson County,
Oregon. From USGS 1:24,000
quadrangle map Eagle Point, Oregon,
land bounded by the following UTM 10
NAD 83 coordinates (E, N): 511600,
4698900; 511600, 4699000; 511400,
4699000; 511400, 4699100; 511100,
4699100; 511100, 4699200; 510700,
4699200; 510700, 4699300; 510600,
4699300; 510600, 4699500; 510900,
4699500; 510900, 4699600; 511200,
4699600; 511200, 4699700; 511300,
4699700; 511300, 4699900; 511400,
4699900; 511400, 4700000; 511500,
4700000; 511500, 4699900; 511600,
4699900; 511600, 4699800; 511700,
4699800; 511700, 4699900; 511900,
4699900; 511900, 4698900; returning to
511600, 4698900.

(18) Subunit 3B: Jackson County, Oregon. From USGS 1:24,000 quadrangle maps Eagle Point and Sams Valley, Oregon, land bounded by the following UTM 10 NAD 83 coordinates (E, N): 511600, 4698900; 511600, 4698600; 511300, 4698600; 511300, 4698700; 511200, 4698700; 511200, 4698600; 511000, 4698600; 511000, 4698500; 510700, 4698500; 510700, 4698600; 510500, 4698600; 510500, 4698500; 509600, 4698500; 509600, 4698100; 509400, 4698100; 509400, 4698000; 509200, 4698000; 509200, 4697800; 509300, 4697800; 509300, 4697600; 509400, 4697600; 509400, 4697200; 509500, 4697200; 509500, 4697000; 510100, 4697000; 510100, 4697100; 511700, 4697100; 511700, 4697000; 511900, 4697000; 511900, 4696400; 510800, 4696400; 510800, 4696300; 510600, 4696300; 510600, 4696400; 510300, 4696400; 510300, 4696500; 509700, 4696500; 509700, 4696600; 509600, 4696600; 509600, 4696500; 508900, 4696500; 508900, 4696600; 508600, 4696600; 508600, 4696700; 508400, 4696700; 508400, 4696800; 508300, 4696800; 508300, 4696900; 508200, 4696900; 508200, 4697000; 508100, 4697000; 508100, 4697100; 508000, 4697100; 508000, 4697300; 508100, 4697300; 508100, 4697600; 508400, 4697600; 508400, 4697700; 508600, 4697700; 508600, 4697800; 508500, 4697800; 508500, 4698000; 508400, 4698000; 508400, 4698400; 508500, 4698400; 508500, 4698500; 508800, 4698500; 508800, 4698600; 508900, 4698600; 508900, 4698300; 509000, 4698300; 509000, 4698400; 509100, 4698400; 509100, 4698600; 509200, 4698600; 509200, 4698700; 509500, 4698700; 509500, 4698900; 509800, 4698900; 509800, 4699000; 510100, 4699000; 510100, 4699100; 511000, 4699100; 511000, 4699000; 511300, 4699000; 511300, 4698900; 511600, 4698900; excluding land bound by 508600, 4697100; 508600, 4697300, 508500, 4697300; 508500, 4697100; returning to 508600, 4697100; and excluding land bound by 509100, 469700; 509100, 4697800; 508800, 4697800; 508800, 4697700; returning to 509100, 469700.

(19) Subunit 3C: Jackson County, Oregon. From USGS 1:24,000 quadrangle map Sams Valley, Oregon, land bounded by the following UTM 10 NAD 83 coordinates (E, N): 508300, 4695000; 507800, 4695000; 507800, 4695200; 507400, 4695200; 507400, 4695400; 506900, 4695400; 506900, 4695800; 506800, 4695800; 506800, 4695900; 506400, 4695900; 506400, 4695800; 505600, 4695800; 505600, 4696000; 505800, 4696000; 505800,

4696700; 506200, 4696700; 506200, 4696800; 506100, 4696800; 506100, 4697300; 506200, 4697300; 506200, 4697600; 506800, 4697600; 506800, 4697500; 506900, 4697500; 506900, 4697300; 506800, 4697300; 506800, 4697200; 506700, 4697200; 506700, 4696700; 507000, 4696700; 507000, 4697000; 506900, 4697000; 506900, 4697200; 507000, 4697200; 507000, 4697400; 507100, 4697400; 507100, 4697500; 507200, 4697500; 507200, 4697400; 507300, 4697400; 507300, 4697300; 507400, 4697300; 507400, 4697100; 507500, 4697100; 507500, 4697000; 507600, 4697000; 507600, 4696900; 507700, 4696900; 507700, 4696700; 507900, 4696700; 507900, 4696000; 508300, 4696000; returning to 508300, 4695000.

(20) Subunit 4A: Jackson County, Oregon. From USGS 1:24,000 quadrangle map Sams Valley, Oregon, land bounded by the following UTM 10 NAD 83 coordinates (E, N): 508600, 4701300; 508400, 4701300; 508400, 4701500; 508300, 4701500; 508300, 4701900; 508200, 4701900; 508200, 4702000; 508100, 4702000; 508100, 4702100; 508000, 4702100; 508000, 4702200; 507900, 4702200; 507900, 4702300; 507800, 4702300; 507800, 4702400; 507700, 4702400; 507700, 4702500; 507600, 4702500; 507600, 4702400; 507500, 4702400; 507500, 4702300; 507300, 4702300; 507300, 4702200; 507400, 4702200; 507400, 4702100; 507600, 4702100; 507600, 4702000; 507700, 4702000; 507700, 4701800; 507800, 4701800; 507800, 4701700; 507900, 4701700; 507900, 4701400; 507700, 4701400; 507700, 4701500; 507600, 4701500; 507600, 4701600; 507300, 4701600; 507300, 4701700; 507100, 4701700; 507100, 4701800; 507000, 4701800; 507000, 4701900; 506900, 4701900; 506900, 4702000; 506800, 4702000; 506700, 4702000; 506700, 4702400; 506600, 4702400; 506600, 4702500; 506500, 4702500; 506500, 4702700; 506600, 4702700; 506600, 4702900; 506700, 4702900; 506700, 4703100; 506800, 4703100; 506800, 4703400; 507000, 4703400; 507000, 4703500; 507200, 4703500; 507200, 4703400; 507300, 4703400; 507300, 4703300; 507800, 4703300; 507800, 4703200; 507900, 4703200; 507900, 4703100; 508000, 4703100; 508000, 4703000; 508100, 4703000; 508100, 4702900; 508200, 4702900; 508200, 4702800; 508300, 4702800; 508300, 4702700; 508400, 4702700; 508400, 4702500; 508500, 4702500; 508500, 4702300; 508600, 4702300; 508600, 4701900; 508800, 4701900; 508800, 4701500; 508700, 4701500; 508700,

4701400; 508600, 4701400; returning to 508600, 4701300.

(21) Subunit 4B: Jackson County, Oregon. From USGS 1:24,000 quadrangle map Sams Valley, Oregon, land bounded by the following UTM 10 NAD 83 coordinates (E, N): 504000, 4698900; 503800, 4698900; 503800, 4699000; 503700, 4699000; 503700, 4699400; 503800, 4699400; 503800, 4699800; 503700, 4699800; 503700, 4700900; 503800, 4700900; 503800, 4700800; 503900, 4700800; 503900, 4700700; 504000, 4700700; 504000, 4700600; 504300, 4700600; 504300, 4700500; 504400, 4700500; 504400, 4699500; 504200, 4699500; 504200, 4699200; 504100, 4699200; 504100, 4699100; 504000, 4699100; returning to 504000, 4698900.

(22) Unit 5: Shasta County, California. From USGS 1:24,000 quadrangle maps Balls Ferry, Cottonwood, Enterprise, and Palo Cedro, California, land bounded by the following UTM 10 NAD 83 coordinates (E, N): 564200, 4480900; 563600, 4480900; 563300, 4481000; 563100, 4480900; 562900, 4480900; 562500, 4481200; 562400, 4481500; 562400, 4481700; 562300, 4482400; 562000, 4482500; 561900, 4482800; 561800, 4483300; 561500, 4483700; 561000, 4484000; 560700, 4485400; 560700, 4486500; 560800, 4486700; 561000, 4486900; 561200, 4487000; 561300, 4487600; 561600, 4487900; 562000, 4487900; 562500, 4487400; 562700, 4487100; 562900, 4487200; 563200, 4487200; 563300, 4487000; 563300, 4486700; 563800, 4486400; 564300, 4484700; 564300, 4484400; 564500, 4484100; 564500, 4483800; 564600, 4483700; 564600, 4483400; 564400, 4483100; 564100, 4482800; 564100, 4482600; 564300, 4482600; 564300, 4482400; 564300, 4482300; 564200, 4482200; 564100, 4482100; 564000, 4482100; 564200, 4481800; 564200, 4480900; excluding land bound by 562900, 4482600; 562900, 4485000; 562100, 4485000; 562100, 4485372; 562100, 4485400; 561700, 4485400; 561700, 4485400; 561700, 4485779; 561700, 4485800; 561300, 4485800; 561300, 4484100; 562100, 4484100; 562300, 4484010; 562300, 4484000; 562300, 4483803; 562300, 4483800; 562304, 4483794; 562500, 4483500; 562500, 4483500; 562400, 4483500; 562400, 4482600; 562400, 4483500; 562400, 4482600; returning to 562900, 4482600.

(23) Unit 6: Tehama County, California. From USGS 1:24,000 quadrangle maps Corning, Gerber, Henleyville, Red Bluff East, Red Bluff West, West of Gerber, California, land bounded by the following UTM 10 NAD 83 coordinates (E, N): 555200, 4423600; 555100, 4423600; 555000, 4423600;

554600, 4424900; 555100, 4425600;
557200, 4426300; 557800, 4426800;
558300, 4426500; 559500, 4428300;
558200, 4428200; 557800, 4428500;
557400, 4429300; 558000, 4429900;
558600, 4430000; 558600, 4431100;
560000, 4431600; 559200, 4431900;
558300, 4432000; 557400, 4432200;
557400, 4432600; 558400, 4433100;
558400, 4433600; 557800, 4433600;
557500, 4433800; 557300, 4434400;
555100, 4434800; 555100, 4435400;
557000, 4436200; 557900, 4439000;
557000, 4439000; 554600, 4437400;
553200, 4437000; 553200, 4437600;
554500, 4438100; 555400, 4439700;
556500, 4439800; 556500, 4441800;
558500, 4442600; 558500, 4443000;
557400, 4442900; 557000, 4443000;
556800, 4443400; 557500, 4444300;
558000, 4443700; 558400, 4443700;
559800, 4443900; 559800, 4443700;
559700, 4443500; 559700, 4443200;
559900, 4443400; 560000, 4443500;
560500, 4443500; 560700, 4443600;
561000, 4443700; 561700, 4443900;
562400, 4444000; 562500, 4444100;
562600, 4444100; 562600, 4444500;
562900, 4444500; 563400, 4444500;
563400, 4444400; 563500, 4444400;
563700, 4444400; 563800, 4443800;
564200, 4443800; 564300, 4443600;
564200, 4443400; 564100, 4443200;
564000, 4443200; 564000, 4443000;
564100, 4443000; 564100, 4442800;
564100, 4442700; 564100, 4442600;
564200, 4442600; 564300, 4442900;
564400, 4443100; 564400, 4443400;
564700, 4443400; 565200, 4443400;
565500, 4443300; 565800, 4442900;
566100, 4442900; 566200, 4442500;
566100, 4442400; 566100, 4442100;
565800, 4441900; 566000, 4441600;
566000, 4441500; 565400, 4441200;
565500, 4441000; 565400, 4440800;
565400, 4440200; 565400, 4439000;
566100, 4439000; 566100, 4439300;
566500, 4439900; 566400, 4440400;
566000, 4440600; 567500, 4441200;
567900, 4441200; 568700, 4440600;
568400, 4440400; 568300, 4439900;
568700, 4439100; 569500, 4439400;
570200, 4438100; 569400, 4438200;
569000, 4438300; 568600, 4438400;
567800, 4438400; 567600, 4438400;
567400, 4438200; 567000, 4438100;
567000, 4438000; 566800, 4437700;
566800, 4437400; 566200, 4437400;
566200, 4438200; 565900, 4438400;
565400, 4438000; 564200, 4438000;
564200, 4437800; 563900, 4437800;
563600, 4437600; 563400, 4437400;
563400, 4436900; 563400, 4436600;
563200, 4436600; 563200, 4436200;
563200, 4435800; 563500, 4435800;
563700, 4436100; 564200, 4436400;
564500, 4436500; 564700, 4436500;
564900, 4436400; 564900, 4436200;

564800, 4435800; 565100, 4435800;
564800, 4435500; 564500, 4435500;
564400, 4435400; 564200, 4435200;
564100, 4435000; 563800, 4434900;
563600, 4434700; 563500, 4434500;
563400, 4434500; 563200, 4434200;
563600, 4434200; 563600, 4432600;
563700, 4432600; 563500, 4432100;
564500, 4432000; 564500, 4431500;
565400, 4431500; 565400, 4431400;
567000, 4431300; 567000, 4430700;
566800, 4430500; 567400, 4430500;
567500, 4429600; 566800, 4429600;
566300, 4429600; 566100, 4429700;
566100, 4429100; 566000, 4429200;
565800, 4429300; 565500, 4429200;
565300, 4429200; 565100, 4429000;
564600, 4429000; 564300, 4428700;
564000, 4428700; 563700, 4428500;
563700, 4428200; 564100, 4428200;
564600, 4428200; 565500, 4428300;
566600, 4428100; 566600, 4428000;
567000, 4428000; 567100, 4427900;
567300, 4427200; 566900, 4427200;
566100, 4426900; 566000, 4426700;
565500, 4426700; 565400, 4426600;
564800, 4426600; 564800, 4426200;
564800, 4425900; 563700, 4425800;
562600, 4425100; 562300, 4425000;
562100, 4425000; 562000, 4425000;
561800, 4424900; 561700, 4424800;
561600, 4424800; 561500, 4424800;
561300, 4424800; 561200, 4424800;
560900, 4424900; 560700, 4424900;
560400, 4425000; 560100, 4424900;
559800, 4424800; 559800, 4424500;
559700, 4424400; 559400, 4424300;
559300, 4424400; 559200, 4424500;
559100, 4424500; 558900, 4424700;
558700, 4424800; 558300, 4424800;
558100, 4424800; 557900, 4424600;
557700, 4424500; 557300, 4424300;
557000, 4424200; 556800, 4424100;
556600, 4424100; 556100, 4424000;
555900, 4424000; 555800, 4423900;
555900, 4423800; 555800, 4423800;
555500, 4423800; 555400, 4423800;
555300, 4423700; returning to 555200,
4423600.

(24) Unit 7: Butte and Tehama
Counties, California. From USGS
1:24,000 quadrangle maps Acorn
Hollow, Campbell Mound, Foster
Island, Nord, Richardson Springs,
Richardson Springs NW, and Vina,
California, land bounded by the
following UTM 10 NAD 83 coordinates
(E, N):

(i) Start at 592400, 4416700; 592500,
4416600; 592500, 4416000; 592000,
4416000; 592000, 4415800; 592500,
4415800; 593800, 4416300; 594100,
4416300; 594400, 4416300; 594400,
4415800; 594900, 4415800; 594900,
4416300; 595500, 4416300; 595500,
4416400; 595900, 4416500; 596000,
4416500; 596100, 4416400; 596200,
4416500; 596300, 4416600; 596400,
4416700; 596500, 4416700; 596500,
4416800; 596600, 4416800; 597100,
4416400; 597100, 4415600; 596800,
4415200; 597100, 4415000; 597800,
4415500; 598100, 4415200; 597600,
4414600; 597600, 4414400; 597300,
4413800; 597300, 4413300; 598200,
4413900; 598400, 4413900; 598400,
4413600; 597400, 4411900; 597600,
4411900; 598300, 4412700; 598500,
4413300; 598900, 4413300; 598900,
4411800; 599400, 4411700; 599800,
4411700; 599800, 4411000; 599300,
4410700; 599100, 4410800; 599000,
4410800; 598800, 4410600; 598500,
4410400; 598300, 4410100; 598100,
4410000; 598000, 4409900; 597700,
4409800; 597600, 4409600; 597500,
4409500; 597300, 4409500; 597100,
4409400; 596900, 4409200; 596800,
4409200; 596700, 4409100; 596200,
4409100; 596000, 4408900; 595900,
4408800; 595700, 4408800; 595500,
4408200; 594300, 4408200; 594100,
4408300; 594000, 4408400; 593600,
4408500; 593400, 4408200; 593300,
4408200; 593300, 4408500; 592900,
4408500; 592900, 4408600; 593000,
4408600; 593100, 4409200; 593200,
4409200; 593200, 4409300; 592900,
4409300; 592900, 4409500; 593100,
4409600; 593100, 4409500; 593200,
4409500; 593200, 4409800; 593300,
4409900; 593300, 4410400; 593100,
4410400; 592900, 4410200; 592600,
4410200; 592600, 4410000; 592500,
4409900; 592500, 4409700; 591700,
4409400; 591500, 4409400; 591700,
4409100; 591700, 4409000; 591500,
4409000; 591500, 4408600; 590900,
4408600; 590900, 4408900; 590700,
4409000; 590800, 4409400; 591000,
4409500; 591200, 4409500; 591100,
4409800; 590500, 4409800; 590300,
4409600; 590300, 4409500; 590100,
4409500; 590000, 4409400; 590300,
4409400; 590400, 4409000; 590500,
4408600; 590100, 4408600; 590100,
4408800; 589900, 4409000; 589500,
4408900; 589300, 4408900; 589300,
4409200; 589400, 4409200; 589400,
4409400; 589300, 4409400; 589300,
4409800; 589700, 4409800; 589700,
4410600; 588400, 4410600; 588300,
4411300; 588100, 4411400; 588100,
4412000; 588100, 4413300; 588200,
4413500; 588300, 4413900; 588500,
4414000; 588500, 4414600; 589200,
4414700; 589200, 4415000; 589200,
4415300; 589400, 4415500; 589700,
4415600; 589700, 4415800; 589900,
4415800; 590000, 4415900; 590000,
4416000; 589900, 4416000; 589400,
4415900; 589100, 4415800; 589000,
4415700; 588800, 4415500; 588700,
4415400; 588600, 4415100; 588200,
4415100; 588200, 4416000; 588300,
4416200; 588300, 4416600; 588800,
4417000; 589100, 4417400; 589200,

4417600; 589200, 4417700; 589300, 4417900; 589300, 4418100; 589400, 4418200; 589300, 4418300; 590700, 4419800; 588000, 4417000; 587500, 4416400; 587200, 4415500; 587200, 4415100; 587300, 4415000; 587300, 4414500; 587200, 4414400; 587100, 4414300; 586900, 4414000; 586400, 4413900; 586200, 4413700; 586000, 4413600; 585800, 4413600; 585800, 4414700; 585300, 4414700; 585300, 4413800; 585200, 4413700; 584800, 4413700; 584600, 4413600; 584400, 4413600; 584200, 4413500; 584000, 4413700; 583200, 4413400; 583000, 4414200; 583700, 4414600; 583500, 4415000; 583000, 4415900; 583000, 4416400; 582900, 4416700; 582800, 4416900; 582700, 4417000; 582700, 4417200; 582900, 4417300; 582800, 4417400; 582700, 4417500; 582700, 4417600; 582600, 4417700; 582600, 4418000; 582600, 4418100; 582600, 4418200; 582700, 4418300; 582500, 4418400; 582400, 4418300; 582200, 4418300; 582100, 4418400; 582100, 4418500; 582000, 4418600; 582100, 4418700; 582100, 4418900; 582200, 4419100; 582100, 4419300; 582200, 4419500; 582100, 4419600; 582000, 4419700; 582100, 4419800; 582100, 4419900; 582200, 4420000; 582200, 4420300; 582100, 4420500; 582200, 4420600; 582200, 4420800; 582300, 4421100; 582900, 4421500; 582900, 4421600; 583300, 4422000; 583400, 4422100; 583900, 4422100; 584100, 4422300; 584200, 4422300; 584300, 4422400; 584400, 4422500; 584600, 4422900; 585100, 4423400; 585600, 4423700; 585800, 4423900; 585800, 4424200; 586100, 4424200; 586600, 4424800; 586800, 4424900; 587300, 4425500; 587400, 4425600; 587500, 4425800; 587500, 4425900; 587600, 4426000; 587700, 4426100; 587800, 4426100; 587900, 4426200; 587900, 4426300; 588200, 4426500; 588700, 4429900; 588900, 4429500; 589500, 4429500; 589500, 4428600; 589500, 4428000; 589800, 4427100; 590500, 4426400; 590500, 4425300; 591200, 4424400; 591500, 4423300; 591600, 4422100; 591700, 4421900; 591900, 4421800; 593000, 4421800; 593100, 4421500; 593500, 4421400; 593700, 4420900; 591800, 4420600; 591800, 4420400; 592300, 4420500; 592800, 4420400; 593100, 4420500; 594000, 4420800; 594400, 4420600; 594500, 4420300; 593800, 4420000; 593600, 4419700; 593600, 4419400; 593200, 4419100; 593600, 4418900; 594300, 4419000; 594300, 4418800; 594300, 4418700; 594200, 4418300; 594100, 4418000; 594100, 4417900; 594700, 4417900; 595100, 4417800; 595800, 4417300; 595800, 4416600; 595100,

4416500; 594400, 4416500; 594000, 4416400; 593300, 4416400; 592800, 4416600; returning to 592400, 4416700; excluding land bound by 591500, 4409600; 591600, 4409900; 591400, 4409900; 591400, 4410200; 591600, 4410200; 591600, 4410600; 590700, 4410600; 591400, 4409600; returning to 591500, 4409600.

(ii) Start at 602900, 4402100; 602700, 4402100; 602300, 4402600; 602300, 4402700; 601800, 4403300; 601200, 4403300; 601000, 4403400; 601000, 4403200; 601100, 4403100; 601100, 4402700; 600300, 4402700; 600300, 4403000; 600200, 4403200; 600200, 4403600; 599700, 4403600; 599600, 4403700; 599400, 4403700; 599200, 4403600; 598100, 4403600; 597900, 4403800; 597800, 4403800; 597000, 4404000; 596600, 4404400; 596600, 4404700; 596900, 4404800; 596600, 4404800; 596600, 4405100; 596700, 4405200; 596500, 4405200; 596200, 4405000; 596100, 4405000; 596100, 4405400; 596500, 4405400; 596500, 4405900; 595600, 4405900; 595400, 4405900; 595400, 4406600; 595800, 4406600; 595800, 4407400; 596100, 4407400; 596300, 4407700; 596400, 4407800; 596800, 4407800; 596800, 4407500; 597300, 4407500; 597300, 4407700; 597600, 4407700; 597900, 4407500; 598100, 4407500; 598100, 4407500; 598100, 4407100; 597700, 4406800; 597800, 4406700; 597500, 4406500; 597300, 4406700; 597100, 4406600; 597500, 4406100; 597100, 4405900; 597600, 4405100; 598000, 4405300; 598400, 4404700; 598500, 4404800; 598200, 4405300; 598400, 4405300; 598500, 4405400; 598600, 4405500; 598700, 4405400; 598800, 4405600; 598900, 4405600; 598900, 4404800; 598900, 4404400; 599000, 4404400; 599200, 4404000; 599300, 4404000; 599500, 4404200; 599700, 4404100; 600100, 4404200; 600400, 4404200; 600400, 4404400; 599800, 4404400; 599800, 4405200; 599600, 4405200; 599500, 4405100; 599600, 4405000; 599600, 4404800; 599100, 4404800; 599000, 4405800; 598900, 4406100; 598700, 4406000; 598500, 4406300; 598500, 4407200; 598300, 4407200; 598300, 4407500; 598300, 4407700; 598800, 4407900; 598900, 4408100; 599200, 4408400; 600200, 4408900; 600300, 4408800; 600300, 4408400; 600000, 4408100; 600400, 4407600; 599500, 4406700; 599500, 4406200; 600300, 4406000; 601200, 4405600; 601800, 4405600; 602000, 4405500; 602200, 4405200; 602500, 4405200; 602700, 4404900; 603300, 4404700; 604500, 4404200; 605200, 4404200; 605600, 4404000; 605600, 4403600; 605100,

4403300; 604700, 4403400; 604500, 4403300; 604475, 4403175; 604400, 4403100; 604300, 4403100; 604200, 4403000; 604100, 4402900; 604000, 4402900; 603800, 4402800; 603800, 4402600; 603600, 4402400; 603400, 4402400; 603200, 4402500; 603100, 4402400; 602900, 4402400; returning to 602900, 4402100.

(25) Unit 8: Glenn and Tehama Counties, California. From USGS 1:24,000 quadrangle maps Black Butte Dam and Kirkwood, California, land bounded by the following UTM 10 NAD 83 coordinates (E, N): 563400, 4405400; 563200, 4405700; 562800, 4405800; 561400, 4406200; 560900, 4406200; 560600, 4406300; 560500, 4406400; 560400, 4406600; 560400, 4406900; 560800, 4406900; 560800, 4407300; 561200, 4407300; 561200, 4411300; 565500, 4411300; 565500, 4410500; 568400, 4410500; 568400, 4411400; 570500, 4411400; 570800, 4411700; 571400, 4411500; 571500, 4411000; 572100, 4410900; 572100, 4410100; 571800, 4409600; 570500, 4409000; 570200, 4409000; 570200, 4409300; 569700, 4409300; 569700, 4409000; 569800, 4407700; 569900, 4407000; 569800, 4406100; 569800, 4405500; 569400, 4405500; 568600, 4405900; 568300, 4405900; 567500, 4405500; 567200, 4405500; 565000, 4405500; 564600, 4405800; 564100, 4405800; 563700, 4405600; returning to 563400, 4405400.

(26) Unit 9: Butte County, California. [Reserved]

(27) Unit 10: Colusa and Glenn Counties, California. [Reserved]

(28) Unit 11: Yuba County, California. From USGS 1:24,000 quadrangle maps Browns Valley and Wheatland, California, land bounded by the following UTM 10 NAD 83 coordinates (E, N): 632400, 4329000; 631300, 4329000; 631300, 4329200; 631600, 4329800; 631900, 4329800; 631900, 4330600; 632800, 4330600; 633000, 4330900; 633000, 4331300; 633100, 4331500; 633500, 4331700; 633800, 4331500; 633800, 4332200; 635000, 4332200; 635000, 4329900; 633800, 4329900; 633600, 4330100; 633300, 4330100; 633300, 4330300; 632700, 4330100; 632400, 4329900; returning to 632400, 4329000.

(29) Unit 12: Placer and Sacramento Counties, California. From USGS 1:24,000 quadrangle maps Citrus Heights, Lincoln, Pleasant Grove, Rio Linda, Roseville, and Sheridan, California, land bounded by the following UTM 10 NAD 83 coordinates (E, N):

(i) Start at 4309600; 640200, 4306200; 640100, 4306200; 640200, 4306700; 640000, 4306800; 639900, 4306700;

639600, 4306700; 639500, 4306900;
639200, 4306900; 639200, 4306800;
639000, 4306800; 638700, 4306600;
638300, 4306600; 638300, 4307400;
637500, 4307400; 637500, 4308200;
639000, 4308300; 639000, 4309600;
639400, 4309600; 639400, 4309300;
639800, 4309300; 639800, 4309800;
639400, 4309800; 639400, 4310400;
639700, 4310300; 639900, 4310300;
640500, 4310700; 640500, 4311000;
640900, 4311000; 641000, 4311200;
641200, 4311200; 641200, 4311500;
641900, 4311500; 642100, 4311000;
642000, 4310900; 642000, 4310800;
642100, 4310800; 642100, 4310300;
642900, 4310500; 642900, 4310600;
643300, 4310700; 643700, 4310500;
644000, 4310900; 644300, 4310400;
645400, 4310400; 645800, 4310200;
646100, 4310200; 646300, 4310000;
647500, 4310000; 647500, 4310200;
646800, 4310200; 646500, 4310300;
646500, 4310600; 646600, 4310700;
646100, 4310700; 645900, 4310800;
645900, 4311200; 646100, 4311100;
646500, 4311100; 646500, 4311200;
646300, 4311200; 646300, 4311400;
646400, 4311700; 646800, 4311700;
646800, 4312000; 646900, 4312100;
646800, 4312500; 647000, 4312600;
647100, 4312800; 647300, 4312800;
647400, 4312700; 647400, 4312800;
647300, 4312900; 647100, 4312900;
646800, 4312698; 646800, 4313000;
646900, 4313400; 647100, 4313800;
647300, 4314200; 648300, 4314200;
648300, 4313900; 647900, 4313400;
647900, 4312700; 648000, 4312500;
647900, 4311500; 647700, 4311500;
647600, 4311300; 647300, 4311400;
646900, 4311400; 646900, 4311300;
647200, 4311300; 647500, 4311200;
647800, 4311200; 647900, 4311100;
647800, 4311000; 646900, 4311000;
646800, 4310900; 646800, 4310800;
647400, 4310800; 647500, 4310900;
647600, 4310800; 647800, 4310700;
648000, 4310700; 648000, 4309700;
647200, 4309700; 647200, 4309200;
646700, 4309100; 646700, 4308800;
646600, 4308800; 646100, 4309100;
646100, 4308200; 646400, 4307900;
646400, 4307100; 646400, 4306700;
645600, 4306700; 645600, 4307100;
645600, 4308400; 644400, 4308400;
644400, 4308300; 643900, 4308300;
643900, 4307400; 643700, 4307400;
643300, 4308900; 643100, 4308500;
643000, 4308900; 642700, 4308900;
642900, 4308200; 642800, 4308100;
642600, 4307500; 642300, 4307400;
642100, 4307200; 641500, 4307200;
641500, 4307500; 642000, 4307500;
642000, 4307600; 642300, 4307600;
642300, 4308900; 642200, 4308900;
642200, 4308300; 641500, 4308300;
641400, 4310500; 640900, 4310500;
640700, 4310400; 640500, 4310400;
640500, 4309800; 640300, 4309800;
640300, 4309700; 640500, 4309700;
640600, 4306700; 640500, 4306300;
returning to 640200, 4306200.
(ii) Start at 644400, 4306700; 644400,
4307000; 644500, 4307000; 644600,
4306900; 644600, 4306700; returning to
644400, 4306700.
(iii) Start at 647700, 4301800; 647700,
4301300; 648100, 4301200; 648300,
4301300; 648400, 4301300; 648500,
4301200; 648300, 4301100; 648200,
4301000; 648200, 4300300; 648400,
4300300; 648400, 4299000; 648600,
4299000; 648900, 4298800; 649200,
4298100; 649600, 4298100; 649700,
4297900; 649200, 4297400; 649100,
4297600; 648900, 4297500; 649000,
4297200; 649000, 4297100; 647900,
4297100; 647900, 4297300; 648500,
4297700; 648500, 4297900; 648300,
4297900; 648300, 4298100; 648400,
4298200; 648400, 4298300; 648300,
4298400; 648200, 4298400; 648100,
4298300; 648000, 4298200; 648200,
4298100; 648200, 4297900; 647600,
4297900; 647600, 4299300; 646800,
4299300; 646800, 4299700; 646900,
4299700; 646900, 4300300; 646800,
4300500; 645800, 4300500; 645800,
4300200; 646600, 4300300; 646500,
4300200; 646500, 4299700; 646300,
4299700; 646300, 4299400; 646400,
4299400; 646400, 4299300; 646400,
4297200; 645800, 4297200; 645800,
4296435; 645800, 4296300; 645800,
4296100; 645700, 4296100; 645600,
4296000; 645500, 4296100; 645300,
4296000; 645200, 4296000; 645200,
4296100; 645100, 4296100; 645000,
4296200; 645200, 4296200; 645400,
4296300; 645600, 4296400; 645700,
4296700; 645700, 4297000; 643300,
4297000; 643300, 4295300; 643800,
4295400; 643200, 4295000; 642500,
4295000; 642600, 4290000; 642400,
4289800; 641600, 4289500; 640500,
4289500; 640500, 4289400; 640200,
4289400; 640200, 4289900; 639700,
4289900; 639700, 4289400; 639500,
4289400; 639400, 4289500; 637300,
4289500; 637300, 4288400; 636700,
4288400; 636700, 4288000; 636600,
4288000; 636500, 4287700; 635700,
4287700; 635600, 4288900; 634900,
4289000; 634500, 4288700; 634500,
4288300; 634100, 4288500; 634000,
4288700; 634500, 4289100; 633400,
4289100; 633300, 4288700; 632800,
4288700; 632800, 4289200; 633100,
4289200; 633500, 4289500; 633800,
4289500; 633800, 4289700; 634100,
4289900; 634100, 4290398; 634200,
4290400; 634200, 4290500; 634400,
4290600; 634100, 4290800; 633800,
4290800; 633700, 4290900; 633700,
4291300; 633800, 4291200; 634900,
4291200; 634900, 4290500; 635000,
4290400; 635700, 4290400; 636100,
4290400; 636300, 4290100; 637000,
4290100; 637200, 4290200; 637200,
4290400; 638100, 4290700; 637900,
4292300; 638300, 4292500; 638200,
4292800; 638300, 4292800; 638300,
4293000; 638800, 4293000; 638800,
4293100; 639000, 4293100; 638900,
4294300; 638600, 4294300; 638300,
4294500; 637300, 4294400; 637300,
4295500; 638100, 4295500; 638200,
4295700; 638700, 4295700; 638700,
4295300; 638300, 4295300; 638300,
4294900; 638900, 4294900; 638900,
4295300; 639500, 4295300; 639500,
4295400; 640000, 4295400; 640000,
4295800; 639500, 4296100; 639500,
4296900; 639300, 4296900; 639300,
4298500; 640000, 4298500; 640000,
4300100; 639500, 4300100; 639500,
4299800; 639300, 4299800; 639300,
4298700; 639100, 4298700; 639000,
4298500; 638800, 4298500; 638700,
4298300; 638700, 4298100; 638500,
4298000; 638500, 4297800; 638200,
4297800; 638100, 4297700; 638000,
4297800; 637800, 4297800; 637600,
4297600; 637200, 4297600; 637200,
4297300; 636900, 4297100; 636300,
4296900; 635600, 4297200; 635100,
4297200; 634300, 4297100; 634400,
4297200; 633600, 4297200; 633600,
4297800; 634200, 4297800; 634200,
4297600; 635200, 4297700; 635200,
4298400; 635500, 4298500; 635500,
4298300; 635600, 4298300; 635600,
4298500; 635800, 4298500; 635800,
4300000; 636000, 4300100; 636000,
4300900; 637700, 4300900; 637700,
4300100; 639200, 4300100; 639200,
4301000; 640000, 4301000; 640000,
4301700; 637700, 4301700; 638100,
4302100; 638600, 4302100; 639100,
4302300; 639900, 4302200; 640000,
4301800; 640800, 4301800; 640800,
4302500; 641200, 4302700; 641500,
4302700; 641600, 4302200; 641900,
4301900; 642200, 4302200; 642800,
4301900; 643400, 4301400; 643700,
4302100; 644300, 4302300; 644400,
4302400; 644400, 4302600; 644400,
4302800; 643600, 4302800; 643600,
4303000; 643200, 4303000; 643200,
4303400; 642700, 4303400; 642600,
4303500; 642800, 4304000; 643600,
4304400; 644000, 4304400; 644300,
4304600; 644300, 4304900; 644100,
4304900; 644100, 4305000; 644000,
4305000; 644000, 4306700; 642400,
4306700; 642800, 4306900; 643600,
4307100; 644100, 4307100; 644100,
4306800; 644200, 4306800; 644200,
4306700; 644400, 4306700; 644400,
4305900; 644700, 4305900; 644700,
4305400; 644800, 4305400; 644800,
4305200; 645100, 4305200; 645100,
4305100; 645200, 4305000; 645400,
4305100; 645600, 4305100; 646100,

4304500; 646100, 4305100; 646200, 4305100; 646400, 4304700; 647000, 4304700; 647200, 4304400; 647700, 4304500; 647500, 4303700; 647400, 4303500; 645400, 4303500; 645300, 4303700; 645100, 4303700; 644800, 4303600; 644900, 4303100; 644700, 4303000; 644700, 4302500; 644500, 4302300; 644500, 4301900; 644700, 4301900; 644800, 4302000; 644900, 4302100; 645100, 4302100; 645300, 4302300; 645600, 4302300; 646000, 4302600; 646200, 4302600; 646500, 4302900; 646600, 4303100; 646800, 4303100; 646800, 4303200; 647000, 4303200; 647100, 4303300; 647200, 4303300; 647300, 4303400; 647400, 4303400; 647400, 4303200; 647500, 4303200; 647500, 4303500; 648200, 4303500; 648400, 4303400; 648300, 4303300; 648500, 4303200; 648600, 4303200; 648700, 4303100; 648600, 4303000; 648200, 4303000; 648100, 4302900; 647700, 4302900; returning to 647700, 4301800; excluding land bound by 640300, 4294900; 640300, 4294200; 641000, 4294200; 641000, 4294900; returning to 640300, 4294900.

(30) Unit 13: Sacramento County, California. [Reserved]

(31) Unit 14: Amador and Sacramento Counties, California. From USGS 1:24,000 quadrangle maps Carbondale, Clay, Goose Creek, and Sloughhouse, California, land bounded by the following UTM 10 NAD 83 coordinates (E, N): 668900, 4255600; 669300, 4255400; 670600, 4255800; 671500, 4256400; 671700, 4256000; 671900, 4256000; 672200, 4255600; 672400, 4255600; 672700, 4256400; 673200, 4256400; 672800, 4255100; 672800, 4254800; 673100, 4254900; 673800, 4254900; 674000, 4254600; 674000, 4254400; 674500, 4254000; 674500, 4253700; 674100, 4253500; 674100, 4252900; 674300, 4252300; 674500, 4251900; 674500, 4251600; 673400, 4251500; 673300, 4251400; 673300, 4251200; 673900, 4251000; 674000, 4250500; 674300, 4250000; 674300, 4249800; 674200, 4249700; 673900, 4249700; 673600, 4249900; 672500, 4249900; 671900, 4250200; 671300, 4250200; 671100, 4250500; 671000, 4250500; 671000, 4249800; 670700, 4249800; 670700, 4249500; 670800, 4249300; 670800, 4249000; 670900, 4248900; 670900, 4248500; 670500, 4248300; 670500, 4248125; 670400, 4248100; 670400, 4248000; 670100, 4248000; 670100, 4247800; 670500, 4247500; 671100, 4247500; 671600, 4247700; 671800, 4247600; 671900, 4247300; 671900, 4247100; 671500, 4246800; 671600, 4246600; 671800, 4246000; 671300, 4245300; 670800, 4245000; 670000, 4244200; 670000, 4244100; 670500, 4243800; 670200, 4243400; 670200, 4243300; 670300, 4243200; 670400, 4243100; 670600, 4242600; 671200, 4242900; 671600, 4243000; 671600, 4242700; 670700, 4242100; 669800, 4242100; 669300, 4241900; 668900, 4241900; 668700, 4241800; 668500, 4241600; 668400, 4241600; 668200, 4241700; 668000, 4242000; 667900, 4242000; 667400, 4241600; 667400, 4241800; 666400, 4241700; 665400, 4241700; 665400, 4242700; 665000, 4242700; 665000, 4242300; 664800, 4242300; 664800, 4242200; 664700, 4242200; 664600, 4242100; 664500, 4242100; 664500, 4241300; 664000, 4241000; 663500, 4240900; 663400, 4240800; 663300, 4240800; 663300, 4240600; 663100, 4240600; 663100, 4240900; 662800, 4240900; 662800, 4240500; 662700, 4240400; 662700, 4240000; 662500, 4240000; 662500, 4239600; 662100, 4239600; 662100, 4239400; 662000, 4239300; 661700, 4239300; 661700, 4239200; 661400, 4239000; 661400, 4239900; 661500, 4239900; 661500, 4241600; 661500, 4241900; 661700, 4242000; 662200, 4242000; 662200, 4241600; 662900, 4241600; 662800, 4242300; 662500, 4242300; 662600, 4243000; 662900, 4243100; 663400, 4243100; 663400, 4243800; 663000, 4243800; 663000, 4243900; 662500, 4243900; 662700, 4244700; 662850, 4244800; 663000, 4244900; 663100, 4245300; 663800, 4245300; 663900, 4245500; 664400, 4245600; 664500, 4245200; 664600, 4245200; 664900, 4245275; 665000, 4245300; 664900, 4245700; 664900, 4246500; 664400, 4246500; 663900, 4246700; 662500, 4246300; 662200, 4246300; 662100, 4246400; 661700, 4246400; 662000, 4247300; 661800, 4247500; 660900, 4247500; 660850, 4247100; 659700, 4247100; 659500, 4247300; 659500, 4248300; 660000, 4248300; 659900, 4249600; 660000, 4249900; 659900, 4250200; 659400, 4249700; 659400, 4249500; 659300, 4249200; 659100, 4249000; 659100, 4248900; 659200, 4248800; 659100, 4248700; 658900, 4248700; 658800, 4248600; 658600, 4248600; 658500, 4248800; 658400, 4248900; 658200, 4249000; 658200, 4248900; 658300, 4248700; 658500, 4248500; 658500, 4248400; 658400, 4248300; 658400, 4247900; 658100, 4247900; 658000, 4248500; 656700, 4248500; 656300, 4248900; 655900, 4248200; 656100, 4248100; 656100, 4248000; 656000, 4247800; 655200, 4247800; 655200, 4247200; 654700, 4247200; 654700, 4249000; 655100, 4249000; 655800, 4249000; 656300, 4249700; 656600, 4249500; 657200, 4250200; 656700, 4251100; 657700, 4251100; 657700, 4251500; 656700, 4251400; 656700, 4252100; 656500, 4252300; 656500, 4252600; 657000, 4253700; 657400, 4254600; 657800, 4254300; 657800, 4254200; 658900, 4253500; 659000, 4253500; 659300, 4253300; 660000, 4254500; 660100, 4254800; 660200, 4254900; 660300, 4255200; 660600, 4255300; 660700, 4255400; 660800, 4256000; 660600, 4256200; 660300, 4256100; 660000, 4256200; 659800, 4256300; 659850, 4256450; 659900, 4256600; 660200, 4256500; 660300, 4256800; 660600, 4256700; 660800, 4256800; 660600, 4257000; 660700, 4257500; 660600, 4257600; 660600, 4258000; 659900, 4258000; 659700, 4258100; 4258300; 659700, 4258500; 659600, 4258800; 659700, 4259100; 660100, 4259300; 660300, 4259100; 660500, 4259100; 660600, 4259300; 660800, 4259300; 661300, 4259800; 661600, 4259700; 661600, 4259300; 661800, 4259300; 661800, 4259100; 662200, 4259100; 662200, 4259600; 662400, 4259600; 662700, 4259100; 662900, 4258900; 662800, 4258700; 662700, 4258500; 662000, 4258100; 661500, 4257700; 661200, 4257100; 661600, 4256700; 662000, 4256700; 661900, 4256400; 661800, 4256100; 661800, 4255800; 661600, 4255600; 662100, 4255400; 662300, 4255800; 663100, 4255800; 664100, 4256600; 664500, 4257000; 664800, 4257500; 664800, 4257800; 665100, 4258100; 665100, 4258500; 665400, 4258700; 665900, 4258800; 666500, 4258800; 666700, 4258600; 666600, 4258200; 666300, 4258000; 666100, 4257400; 666000, 4257300; 666000, 4257000; 666400, 4257000; 666500, 4257600; 666800, 4257600; 666900, 4257400; 666900, 4257100; 666700, 4256900; 666800, 4256700; 666700, 4256300; 666600, 4256100; 667200, 4256100; 667400, 4256300; 667600, 4256300; 667800, 4256100; 667900, 4256300; 668100, 4256300; 668400, 4255900; returning to 668900, 4255600.

(32) Unit 15: Solano County, California. [Reserved]

(33) Unit 16: Solano County, California. [Reserved]

(34) Unit 17: Napa County, California. From USGS 1:24,000 quadrangle map Cuttings Wharf, California, land bounded by the following UTM 10 NAD 83 coordinates (E, N): 562800, 4228500; 562500, 4228500; 561500, 4228900; 561300, 4229000; 560800, 4229200; 560600, 4229600; 560400, 4230200; 560500, 4230600; 560500, 4230900; 560800, 4231200; 561400, 4231200; 561400, 4230700; 561600, 4230600; 561900, 4230600; 562100, 4230800; 562500, 4230800; 563200, 4230900; 563200, 4230600; 563800, 4229500;

564100, 4229600; 564300, 4229200;
563200, 4228900; 563000, 4228900;
returning to 562800, 4228500.

(35) Unit 18: San Joaquin and Stanislaus Counties, California. From USGS 1:24,000 quadrangle maps Farmington, Linden, Peters, and Valley Springs SW, California, land bounded by the following UTM 10 NAD 83 coordinates (E, N): 677400, 4201600; 675800, 4201600; 675700, 4203000; 675900, 4203000; 675900, 4203200; 675700, 4204800; 672500, 4204700; 672500, 4205600; 672800, 4205800; 672800, 4206300; 672100, 4206300; 672100, 4206500; 671800, 4206500; 671600, 4206700; 671600, 4207100; 673200, 4207100; 673200, 4207396; 674000, 4207400; 674000, 4207700; 674700, 4207500; 674700, 4207200; 675100, 4207200; 675600, 4207400; 675600, 4208100; 675300, 4208100; 675300, 4208000; 674500, 4208000; 674400, 4208100; 674200, 4208200; 673900, 4208400; 673900, 4208700; 674800, 4208800; 674700, 4209300; 674600, 4209300; 674600, 4209600; 673900, 4209600; 673900, 4209800; 673500, 4209700; 673200, 4209600; 673200, 4209500; 673100, 4209500; 673100, 4211900; 673500, 4211800; 673900, 4211700; 673900, 4211400; 674100, 4211400; 674100, 4211500; 674300, 4211500; 674300, 4211600; 674900, 4211400; 675200, 4211500; 675200, 4211700; 675300, 4211800; 675300, 4211900; 675500, 4211900; 675500, 4212400; 676000, 4212400; 676600, 4211200; 676300, 4211200; 676400, 4211000; 676300, 4210600; 676200, 4210500; 676100, 4210500; 675800, 4210300; 675600, 4210200; 675700, 4210000; 675900, 4209700; 675900, 4209600; 676500, 4209600; 676700, 4210100; 676700, 4210800; 677200, 4211300; 678700, 4211300; 678800, 4210500; 680200, 4210400; 680200, 4209700; 681100, 4209700; 681800, 4210300; 682900, 4210100; 682900, 4209600; 681500, 4209100; 681300, 4208500; 680800, 4208400; 680800, 4206100; 680500, 4205700; 680400, 4205100; 679700, 4204600; 679700, 4203305; 679200, 4203300; 679200, 4203400; 679000, 4203400; 679000, 4203300; 678500, 4203300; 678400, 4203100; 678300, 4203100; 678300, 4203000; 678400, 4202900; 678400, 4202700; 677700, 4202200; 677700, 4202200; 677600, 4201700; 677500, 4201700; returning to 677400, 4201600.

(36) Subunit 19A: Contra Costa County, California. From USGS 1:24,000 quadrangle maps Antioch South and Brentwood, California, land bounded by the following UTM 10 NAD 83 coordinates (E, N): 611400, 4193400; 610900, 4193500; 610200, 4193700;

609900, 4193900; 609700, 4194000; 609100, 4194000; 608100, 4194300; 608500, 4194900; 608400, 4195100; 608600, 4195300; 608600, 4195900; 609600, 4195900; 609500, 4195600; 609200, 4195100; 609200, 4195000; 609300, 4194900; 609900, 4194800; 610200, 4194800; 610500, 4195100; 611200, 4195900; 612100, 4196300; 612500, 4195900; 611700, 4194500; 611700, 4194300; returning to 611400, 4193400.

(37) Subunit 19B: Contra Costa County, California. From USGS 1:24,000 quadrangle maps Byron Hot Springs and Clifton Court Forebay, California, land bounded by the following UTM 10 NAD 83 coordinates (E, N): 622300, 4190400; 622400, 4189900; 623000, 4189300; 622900, 4188700; 622200, 4188700; 622100, 4188800; 621900, 4189000; 621700, 4189300; 621400, 4189700; 621200, 4190000; 621200, 4190400; 621100, 4190400; 621100, 4188700; 620900, 4188700; 620600, 4188400; 620400, 4188600; 620400, 4188100; 620500, 4187900; 620600, 4187800; 620700, 4187700; 620900, 4187700; 621100, 4187500; 620500, 4187100; 620500, 4186900; 621300, 4187281; 621600, 4187400; 622000, 4187000; 622400, 4186400; 622600, 4186100; 622500, 4186000; 622500, 4185800; 622000, 4185300; 621200, 4185300; 621000, 4185500; 620800, 4185500; 620500, 4185200; 620200, 4185300; 619900, 4185600; 619600, 4185500; 618200, 4186600; 618100, 4187100; 617700, 4187400; 617800, 4187900; 618200, 4188100; 618500, 4188300; 618400, 4188600; 617700, 4188800; 617400, 4189000; 617400, 4189200; 618200, 4189500; 618100, 4189800; 618200, 4190100; 618700, 4190300; 618700, 4190700; 619000, 4191000; 619300, 4191100; 619600, 4191100; 619800, 4190700; 619900, 4190700; 620100, 4190900; 620400, 4190900; 620500, 4191200; 621800, 4191200; 622200, 4190700; returning to 622300, 4190400.

(38) Subunit 19C: Alameda County, California. From USGS 1:24,000 quadrangle maps Altamont and Livermore, California, land bounded by the following UTM 10 NAD 83 coordinates (E, N): 612400, 4176300; 612100, 4176300; 612100, 4176400; 612000, 4176500; 611800, 4176500; 611600, 4176500; 611600, 4175300; 611400, 4175300; 611200, 4175400; 610900, 4175400; 610800, 4175900; 610400, 4175900; 610300, 4175200; 610200, 4175100; 610000, 4175000; 610000, 4174800; 609100, 4175400; 608600, 4175600; 608400, 4175900; 610000, 4175900; 610000, 4176500; 610400, 4176500; 610400, 4178500; 610800, 4178300; 610800, 4177500;

610800, 4177200; 611200, 4177200; 611900, 4176700; 612400, 4176700; 612400, 4177200; 613300, 4177200; 613400, 4177000; 613300, 4176900; 613300, 4176800; 613300, 4176700; 613200, 4176700; 613200, 4176300; 613400, 4176300; 613400, 4176200; 613500, 4176200; 613500, 4176300; 613600, 4176400; 613700, 4176400; 613700, 4176600; 614400, 4175500; 614300, 4175400; 614200, 4175400; 614100, 4175300; 614000, 4175300; 613900, 4175200; 613800, 4175100; 613700, 4175100; 613700, 4175200; 613600, 4175200; 613600, 4176100; 613300, 4176100; 613100, 4175900; 612800, 4176100; 612700, 4176100; 612500, 4175900; 612400, 4175900; returning to 612400, 4176300; and excluding land bound by 612400, 4176300; 612500, 4176300; 612700, 4176300; 612700, 4176400; 612400, 4176400; returning to 612400, 4176300.

(39) Unit 20: Stanislaus County, California. [Reserved]

(40) Unit 21: Mariposa, Merced, and Stanislaus Counties, California. From USGS 1:24,000 quadrangle maps Cooperstown, La Grange, Merced Falls, Montpelier, Paulsell, Snelling, and Turlock Lake, California, land bounded by the following UTM 10 NAD 83 coordinates (E, N):

(i) Start at 732200, 4162500; 732700, 4162700; 733000, 4162600; 733600, 4162100; 733700, 4161500; 733600, 4161000; 734600, 4160400; 734800, 4160200; 734800, 4159500; 734400, 4158700; 734300, 4158100; 734500, 4157900; 734700, 4158000; 734900, 4158300; 735000, 4158800; 735000, 4158800; 735500, 4158800; 735700, 4158600; 735600, 4158100; 736200, 4157500; 736800, 4157300; 736900, 4157100; 736900, 4156500; 736300, 4156500; 736000, 4156300; 735500, 4156300; 734100, 4156900; 733400, 4157100; 731700, 4156900; 730900, 4156500; 728900, 4156600; 728700, 4156700; 728700, 4156800; 728600, 4156900; 728300, 4156900; 728100, 4156800; 727900, 4156800; 727100, 4156800; 726900, 4156600; 726700, 4156500; 726300, 4156500; 726100, 4156600; 725800, 4156500; 725600, 4156400; 725500, 4156300; 725400, 4156200; 725100, 4156100; 725000, 4156000; 724900, 4156000; 724800, 4156100; 724300, 4156100; 723800, 4155700; 723900, 4155300; 723300, 4155400; 722700, 4155100; 722700, 4155400; 722300, 4155400; 722300, 4156800; 722900, 4156800; 722900, 4157400; 723500, 4157400; 723500, 4157000; 723700, 4157000; 723700, 4156900; 724300, 4156900; 724300, 4157400; 724200, 4157400; 724100, 4158200; 723800, 4158200; 723700,

4159000; 722500, 4159000; 722500, 4159200; 722400, 4159200; 722300, 4159300; 722200, 4159300; 721600, 4159300; 721600, 4159500; 721500, 4159600; 721500, 4159800; 721600, 4159800; 721600, 4159900; 721700, 4159900; 721700, 4160500; 721100, 4160500; 721100, 4160100; 720800, 4160100; 720800, 4160500; 719500, 4160500; 719500, 4160300; 720000, 4159600; 719600, 4159600; 719600, 4159500; 719500, 4159500; 719400, 4159500; 719300, 4159400; 719100, 4159400; 719000, 4159400; 718900, 4159300; 718700, 4159100; 718600, 4159000; 718600, 4158900; 718400, 4158900; 718200, 4158800; 718200, 4158700; 718300, 4158600; 718400, 4158500; 718500, 4158500; 718600, 4158400; 718700, 4158400; 718900, 4158300; 719000, 4158100; 719000, 4157900; 718700, 4157600; 718000, 4157700; 717800, 4157400; 717900, 4157200; 718000, 4157000; 718400, 4157300; 718700, 4156700; 718700, 4156300; 717500, 4156300; 717500, 4156700; 717100, 4156700; 717100, 4156300; 716600, 4156300; 716600, 4155800; 716300, 4155700; 716200, 4155000; 715900, 4154900; 715900, 4155100; 715800, 4155200; 715800, 4155300; 715700, 4155400; 715600, 4155700; 715500, 4155800; 715400, 4155800; 715300, 4156600; 715400, 4156600; 715400, 4157200; 715400, 4157400; 715500, 4157400; 715500, 4157600; 717600, 4157600; 717600, 4159700; 718100, 4160200; 718200, 4160500; 718400, 4160800; 718700, 4161100; 716800, 4161100; 716800, 4160400; 714900, 4160400; 714900, 4160900; 715000, 4160900; 715000, 4161000; 715200, 4161000; 715200, 4161100; 714400, 4161100; 714400, 4161200; 713700, 4161200; 713700, 4161100; 713300, 4161100; 713200, 4161200; 713100, 4161100; 713100, 4161000; 713400, 4160700; 713400, 4160600; 713600, 4160500; 713800, 4160800; 713900, 4160800; 714000, 4160700; 714000, 4160400; 711100, 4160300; 711100, 4161900; 709500, 4161900; 709500, 4163500; 707900, 4163500; 707900, 4163100; 707000, 4163100; 707000, 4165600; 707400, 4165600; 707400, 4165800; 706700, 4166100; 706500, 4165800; 706200, 4166000; 706300, 4166300; 706200, 4166400; 706200, 4166500; 706300, 4166500; 706300, 4166700; 706200, 4166700; 706200, 4167100; 706500, 4167100; 706700, 4166700; 706800, 4166700; 706800, 4166300; 707000, 4166300; 707000, 4166100; 707200, 4166100; 707200, 4166700; 707400, 4166700; 707800, 4166000; 707800, 4165600; 708000, 4165800; 708200, 4165800; 708400, 4165700; 708400, 4165500; 708200, 4165400; 708200, 4165300; 708300, 4165200; 708400, 4165200; 708500, 4165300; 708600, 4165400; 708800, 4165400; 709100, 4165100; 710200, 4165100; 710200, 4166400; 710100, 4166400; 710100, 4166500; 710000, 4166500; 709900, 4166500; 709900, 4166700; 709800, 4166700; 709800, 4166800; 711000, 4167600; 711600, 4167800; 712400, 4167800; 712400, 4167300; 712900, 4167300; 712900, 4167200; 712600, 4166900; 711800, 4167000; 711600, 4166800; 711600, 4166600; 711800, 4166500; 711800, 4166600; 711900, 4166600; 712000, 4166300; 712100, 4166500; 712200, 4166500; 712300, 4166400; 712500, 4166400; 712500, 4166200; 712700, 4166200; 712700, 4166300; 712800, 4166300; 713000, 4166100; 712800, 4166000; 712700, 4165800; 712500, 4165800; 712500, 4165600; 712700, 4165600; 712600, 4165400; 712400, 4165500; 712300, 4165400; 712500, 4165300; 712500, 4165200; 712400, 4165100; 712600, 4165100; 712600, 4165000; 712600, 4164900; 712700, 4164800; 712600, 4164700; 712500, 4164800; 712400, 4164800; 712400, 4164300; 712800, 4164500; 713100, 4164300; 713200, 4164100; 712900, 4163800; 712900, 4163700; 713100, 4163800; 713500, 4164000; 713600, 4164000; 713600, 4164100; 713700, 4164300; 714200, 4164300; 714400, 4164500; 714500, 4164800; 714600, 4164800; 714800, 4164700; 714800, 4164200; 714400, 4164000; 714400, 4163600; 714500, 4163500; 715200, 4164000; 715300, 4164200; 715400, 4164200; 715300, 4163900; 715100, 4163700; 715000, 4163500; 714800, 4163300; 714900, 4163200; 715000, 4163200; 715700, 4163200; 715900, 4163100; 716000, 4162900; 716100, 4162800; 716200, 4162800; 716300, 4162900; 716400, 4163000; 716500, 4163100; 716600, 4163200; 716600, 4163500; 716500, 4163600; 716500, 4163800; 716600, 4164100; 716800, 4164500; 716700, 4164900; 716800, 4165300; 717200, 4165800; 717200, 4166100; 717000, 4166400; 716600, 4166400; 716400, 4166300; 716400, 4166900; 716600, 4166900; 716800, 4167100; 716800, 4167350; 717000, 4167400; 717500, 4167400; 718100, 4167300; 718500, 4167100; 718600, 4166600; 718700, 4166400; 719100, 4166700; 719300, 4166800; 719500, 4166800; 719500, 4166500; 719600, 4166400; 719600, 4166100; 719800, 4166100; 719900, 4166300; 719900, 4166200; 720700, 4166200; 720700, 4163700; 721700, 4163700; 722400, 4164100; 722400, 4165300; 722200, 4165300; 722200, 4165400; 721500, 4166100; 721000, 4166300; 720700, 4166600; 721000, 4166500; 720900, 4166900; 721000, 4167000; 721100, 4167000; 721000, 4166900; 720200, 4166700; 720200, 4166600; 720100, 4166500; 720000, 4166500; 719800, 4166800; 719500, 4167400; 719500, 4167600; 719700, 4167800; 720500, 4167800; 720700, 4167700; 720900, 4167500; 721100, 4167400; 721300, 4167700; 721700, 4167700; 722000, 4167600; 722500, 4167600; 722900, 4167500; 723300, 4167400; 723000, 4168400; 723000, 4169200; 723300, 4169700; 723800, 4169800; 724100, 4169800; 724600, 4169200; 724700, 4168300; 725100, 4167900; 725300, 4167200; 726200, 4167100; 726500, 4166800; 726500, 4166600; 727300, 4166000; 727700, 4165800; 729000, 4165800; 730100, 4165400; 730400, 4165100; 730500, 4164900; 730700, 4164100; 731300, 4164100; 731700, 4163800; 731800, 4163400; 732200, 4162800; returning to 732200, 4162500.

(ii) Start at 704200, 4166200; 704000, 4166200; 703800, 4166400; 703400, 4166600; 703400, 4166800; 703500, 4166800; 703600, 4166900; 703700, 4167000; 703700, 4167200; 704600, 4167600; 704700, 4167600; 704800, 4167500; 705000, 4167400; 705300, 4167400; 705300, 4166400; 705000, 4166300; 704400, 4166300; returning to 704200, 4166200.

(iii) Start at 712600, 4155200; 712600, 4156800; 712900, 4156800; 712900, 4157100; 714800, 4157200; 714800, 4156800; 714300, 4156300; 714200, 4156200; 714000, 4155500; 714000, 4155400; 713800, 4155400; returning to 712600, 4155200.

(42) Unit 22: Mariposa and Merced Counties, California. From USGS 1:24,000 quadrangle maps Haystack Mtn., Indian Gulch, Le Grand, Merced, Merced Falls, Owens Reservoir, Plainsburg, Planada, Snelling, Winton, and Yosemite Lake, California, land bounded by the following UTM 10 NAD 83 coordinates (E, N): 745300, 4139300; 745500, 4139300; 745500, 4137700; 746600, 4137100; 747300, 4137300; 747200, 4135800; 747600, 4135300; 747600, 4134800; 748100, 4134400; 747800, 4133700; 748400, 4133300; 748600, 4133900; 749500, 4133400; 749600, 4132100; 750400, 4131600; 750100, 4129800; 751700, 4129800; 751400, 4129700; 751300, 4129700; 751100, 4129500; 751000, 4129400; 750900, 4129200; 750800, 4129000; 750600, 4128900; 750500, 4128800; 750300, 4128700; 750000, 4128700; 749900, 4128700; 749600, 4128800; 749400, 4128600; 749100, 4128500; 748900, 4128400; 748900, 4128100;

748800, 4128000; 748700, 4127800;
748500, 4127600; 748300, 4127500;
748300, 4127300; 748300, 4127100;
748200, 4127000; 748100, 4126800;
748000, 4126700; 747900, 4126700;
747800, 4126700; 747700, 4126400;
747500, 4126200; 747400, 4126000;
747200, 4126000; 747000, 4125900;
746900, 4125900; 746600, 4125800;
746300, 4125700; 746200, 4125600;
746200, 4125500; 745700, 4125500;
745700, 4125100; 744500, 4125100;
744500, 4125300; 744400, 4125300;
744400, 4125200; 743700, 4125200;
743700, 4125800; 744500, 4125800;
744500, 4126200; 743700, 4126200;
743700, 4127000; 742400, 4127000;
742000, 4127200; 742000, 4128600;
742800, 4128600; 742800, 4129100;
742900, 4129100; 743000, 4129100;
743000, 4129200; 743400, 4129300;
743600, 4129500; 743600, 4130700;
743500, 4130700; 743500, 4132200;
744000, 4133400; 742700, 4133400;
742600, 4133500; 741500, 4132900;
740900, 4132200; 740800, 4132600;
740300, 4132600; 740300, 4133500;
741000, 4133500; 741000, 4133900;
741900, 4133900; 741800, 4135800;
741000, 4135800; 741000, 4136400;
741100, 4136400; 741100, 4136700;
740200, 4136700; 739900, 4136400;
739400, 4136400; 739400, 4136700;
737600, 4136700; 737600, 4135900;
737300, 4135900; 737300, 4135300;
737400, 4135200; 737200, 4135000;
736800, 4134800; 736800, 4134600;
736800, 4134400; 736600, 4134200;
733900, 4134200; 733900, 4134800;
733800, 4134900; 733800, 4135000;
733000, 4135000; 733000, 4135800;
732500, 4135800; 730300, 4135700;
730200, 4135600; 730100, 4135600;
729900, 4135700; 729900, 4136500;
729900, 4136700; 730000, 4136700;
730100, 4136600; 730200, 4136600;
730300, 4136600; 730400, 4136700;
730500, 4136800; 730600, 4136900;
730600, 4137000; 730600, 4137200;
730600, 4137300; 730500, 4137400;
730400, 4137500; 730300, 4137500;
729900, 4137700; 729800, 4137700;
729700, 4137600; 729400, 4137600;
729300, 4137800; 729300, 4138400;
729200, 4138500; 729000, 4138400;
728800, 4138700; 728400, 4138800;
728200, 4138800; 727900, 4138600;
727700, 4138500; 727600, 4138400;
727400, 4138300; 727400, 4137800;
727300, 4137800; 727300, 4137600;
727400, 4137600; 727400, 4137500;
727300, 4137500; 727300, 4137400;
727400, 4137400; 727400, 4137200;
726500, 4137200; 726500, 4136500;
726400, 4136400; 725800, 4136400;
725800, 4137200; 725000, 4137200;
724900, 4138800; 725500, 4138800;
725500, 4138700; 725800, 4138700;
725800, 4138800; 725900, 4138800;
726500, 4139500; 726500, 4139500;
726500, 4139600; 725900, 4139600;
725800, 4139600; 725800, 4140200;
725900, 4140200; 725900, 4140900;
725400, 4140900; 725400, 4140800;
725100, 4140800; 725100, 4141000;
724900, 4141000; 724900, 4141200;
724100, 4141200; 724100, 4141600;
723400, 4141600; 723400, 4141100;
723200, 4141100; 723200, 4140600;
723400, 4140500; 723400, 4139500;
724000, 4139500; 724000, 4139400;
723900, 4138900; 723900, 4138700;
723500, 4138200; 723400, 4138200;
723400, 4138300; 723000, 4138300;
723000, 4138700; 723000, 4138900;
723100, 4139100; 723200, 4139400;
723300, 4139500; 722100, 4139500;
722000, 4140500; 721900, 4141100;
721900, 4141900; 721900, 4143400;
720800, 4143400; 720900, 4141800;
721000, 4141500; 721000, 4141200;
721100, 4141100; 721000, 4141000;
717800, 4140900; 717700, 4142500;
714500, 4142400; 714500, 4144900;
715500, 4144900; 715500, 4145000;
715800, 4145000; 715900, 4145000;
716000, 4145000; 716100, 4145100;
716100, 4145200; 716000, 4145200;
715900, 4145300; 715900, 4145400;
716000, 4145500; 716000, 4145600;
716100, 4145700; 717000, 4145700;
717700, 4145300; 717800, 4145300;
717800, 4145200; 717800, 4145100;
717600, 4144900; 717600, 4144800;
717600, 4144700; 717800, 4144500;
717900, 4144600; 718200, 4144600;
718400, 4144500; 718700, 4144500;
718700, 4144800; 718600, 4145000;
718700, 4145100; 718700, 4145600;
718600, 4145600; 718600, 4145700;
718700, 4145800; 718600, 4145900;
718500, 4146000; 718500, 4146100;
718600, 4146200; 718600, 4146500;
718300, 4146500; 718200, 4146600;
718200, 4146800; 718300, 4146800;
718500, 4146900; 718600, 4147000;
718600, 4147100; 718400, 4147200;
718500, 4147300; 718500, 4147600;
718700, 4147600; 718700, 4147400;
719000, 4147500; 719100, 4147700;
719300, 4147600; 719600, 4147900;
719700, 4148000; 719700, 4148100;
719800, 4148200; 720000, 4148200;
720600, 4148200; 720600, 4148300;
720700, 4148400; 720800, 4148400;
720900, 4148500; 722700, 4148500;
722700, 4148600; 722900, 4148600;
723200, 4148700; 723400, 4148700;
723200, 4148600; 723100, 4148500;
723000, 4148400; 723200, 4148200;
723400, 4148200; 723500, 4148300;
723600, 4148400; 723600, 4148500;
723800, 4148500; 723800, 4148400;
723900, 4148400; 723900, 4148500;
724000, 4148700; 724200, 4148500;
724200, 4148900; 724300, 4149000;
724300, 4149100; 724500, 4149000;
724500, 4149300; 724700, 4149400;
724900, 4149600; 725000, 4149700;
725000, 4150000; 724900, 4150100;
725000, 4150200; 725200, 4150200;
725300, 4150400; 725400, 4150500;
725400, 4150600; 725100, 4150900;
724700, 4150900; 724700, 4153400;
725000, 4153500; 725400, 4153900;
725600, 4154100; 725800, 4154200;
726000, 4154300; 726200, 4154000;
726300, 4153800; 726300, 4153700;
727800, 4153700; 727800, 4153400;
727900, 4153400; 727900, 4153500;
728400, 4153600; 728700, 4153700;
729000, 4153700; 729000, 4153600;
729100, 4153500; 729300, 4153400;
729400, 4153400; 729400, 4153300;
729300, 4153200; 729500, 4153100;
729800, 4153100; 729900, 4153200;
729900, 4154200; 730000, 4154200;
730100, 4154300; 730600, 4154300;
730700, 4154400; 731000, 4154600;
731200, 4154700; 731500, 4154700;
731800, 4154900; 732200, 4154900;
732600, 4154800; 733200, 4154500;
733400, 4154500; 733700, 4154300;
734700, 4154300; 734900, 4154600;
735100, 4154800; 735100, 4154900;
735500, 4155300; 735600, 4155300;
735800, 4155500; 736100, 4155900;
737100, 4155400; 737800, 4155000;
738200, 4154200; 738300, 4153300;
739000, 4152800; 739100, 4152200;
740200, 4151800; 740800, 4151500;
740800, 4150300; 741100, 4149900;
741700, 4149400; 742100, 4148500;
742100, 4147100; 743400, 4146100;
744000, 4145600; 744400, 4144600;
744300, 4143900; 743900, 4142700;
744000, 4142000; 744200, 4141700;
745500, 4140300; 745500, 4139600;
745500, 4139500; 745400, 4139400;
returning to 745300, 4139300; excluding
land bound by 727200, 4138700;
727400, 4138800; 727800, 4138800;
727900, 4139000; 727900, 4139300;
728300, 4139600; 728300, 4140700;
727800, 4140700; 727800, 4141100;
727400, 4141100; 727500, 4140800;
727400, 4140700; 727200, 4140700;
727300, 4140500; 727200, 4140000;
727000, 4139700; 726800, 4139600;
726600, 4139600; 726600, 4139500;
returning to 727200, 4138700; and
excluding land bound by 726200,
4138000; 726200, 4138400; 725800,
4138400; 725800, 4138500; 725700,
4138500; 725700, 4138200; 725800,
4138200; 725800, 4138000; returning to
726200, 4138000; and excluding land
bound by 727000, 4137600; 727000,
4137800; 727200, 4137900; 727300,
4138000; 727300, 4138100; 726500,
4138000; 726500, 4137800; 726800,
4137800; 726800, 4137600; returning to
727000, 4137600; and excluding land
bound by 726700, 4139700; 726800,

4139800; 726900, 4140000; 726900, 4140100; 726800, 4140200; 726600, 4140000; 726400, 4140000; returning to 726700, 4139700.

(43) Subunit 23A: Merced County, California. [Reserved]

(44) Subunit 23B: Merced County, California. [Reserved]

(45) Subunit 23C: Merced County, California. [Reserved]

(46) Subunit 23D: Merced County, California. [Reserved]

(47) Subunit 23E: Merced County, California. [Reserved]

(48) Subunit 23F: Merced County, California. [Reserved]

(49) Subunit 23G: Merced County, California. [Reserved]

(50) Subunit 24A: Madera County, California. [Reserved]

(51) Subunit 24B: Fresno County, California. From USGS 1:24,000 quadrangle map Friant, California, land bounded by the following UTM 11 NAD 83 coordinates (E, N): 263200, 4089800;

263100, 4089400; 261700, 4088800; 261700, 4089200; 261700, 4089400; 261600, 4089400; 261500, 4089400; 261300, 4089400; 261300, 4088200; 261100, 4088200; 261100, 4087400; 260400, 4087400; 260400, 4087500; 260100, 4087500; 260100, 4086900; 259800, 4086900; 259800, 4086700; 259300, 4086700; 259300, 4087600; 259600, 4087500; 260000, 4087500; 260100, 4087900; 260000, 4088100; 259700, 4088300; 258500, 4088300; 258000, 4088300; 258000, 4089100; 258200, 4089200; 258200, 4089100; 258500, 4089100; 258700, 4089200; 258700, 4089600; 258800, 4089600; 258900, 4089700; 258900, 4089800; 258600, 4089800; 258600, 4089900; 258200, 4089900; 258200, 4089700; 258100, 4089600; 257700, 4089600; 257700, 4089200; 257400, 4089200; 257400, 4089900; 257200, 4089900; 257200, 4089200; 256600, 4089200; 256600, 4089700; 256800, 4089700; 256800, 4090000; 256600, 4090000; 256600, 4090200; 256800, 4090800; 257000, 4091500; 257100, 4092700; 257100, 4092900; 257200, 4093100; 257300, 4094300; 257300, 4095400; 257400, 4095500; 258200, 4096300; 258900, 4096300; 258900, 4096700; 259100, 4097500; 259500, 4097700; 259600, 4097700; 259800, 4097600; 259800, 4097400; 260000, 4097200; 260200, 4097200; 260300, 4097000; 260600, 4096800; 260800, 4096600; 261500, 4096600; 261800, 4096500; 262200, 4096600; 262400, 4097000; 263100, 4097200; 263300, 4097200; 263600, 4097200; 264900, 4096500; 264700, 4096300; 264200, 4096300; 263800, 4096500; 263800, 4096000; 263600, 4095900; 263500, 4095800; 263500, 4095700; 263500, 4095600;

263900, 4095600; 263900, 4095300; 263600, 4095300; 263600, 4095100; 263800, 4095100; 263800, 4095000; 263300, 4094700; 262300, 4094200; 261800, 4093600; 260700, 4093400; 259900, 4092300; 259900, 4092100; 260200, 4092100; 261200, 4092400; 262200, 4091500; 262900, 4091800; 263400, 4091300; 263400, 4089900; returning to 263200, 4089800.

(52) Unit 25: Madera County, California. [Reserved]

(53) Subunit 26A: Kings and Tulare Counties, California. From USGS

1:24,000 quadrangle maps Burris Park, Monson, Remnoy, and Traver, California, land bounded by the following UTM 11 NAD 83 coordinates (E, N): 287000, 4034600; 287000, 4034300; 285000, 4034400; 285000, 4033800; 283100, 4033800; 283100, 4033100; 282600, 4033100; 282600, 4032600; 282200, 4032600; 282100, 4031800; 282100, 4031100; 280100, 4031100; 280100, 4030800; 279000, 4030600; 278700, 4030500; 278500, 4030100; 278100, 4030000; 276400, 4030100; 275700, 4029600; 275500, 4029200; 275300, 4028600; 275000, 4028300; 274700, 4028100; 274700, 4029800; 275600, 4029800; 276100, 4030400; 276400, 4030600; 276800, 4031400; 277500, 4031500; 278200, 4031900; 279500, 4031800; 279000, 4032900; 280500, 4032900; 281400, 4033300; 281800, 4033200; 283000, 4034300; 283800, 4034400; 284700, 4035200; 286800, 4035100; 287000, 4035100; 288500, 4035100; 288500, 4035600; 287700, 4035700; 287700, 4036700; 289300, 4036700; 289400, 4037400; 291100, 4037400; 291100, 4037200; 291800, 4037200; 291900, 4036800; 291900, 4035600; 292700, 4035800; 292700, 4036500; 293500, 4036400; 293500, 4036000; 294300, 4036000; 294300, 4035600; 293500, 4035600; 293400, 4034000; 292600, 4034000; 292600, 4035400; 291900, 4035400; 291700, 4035400; 291700, 4035600; 290500, 4035700; 290500, 4036100; 289800, 4036100; 289800, 4035700; 289400, 4035700; 289400, 4034500; 288500, 4034500; 288500, 4034200; 287700, 4034200; 287700, 4034500; returning to 287000, 4034600.

(54) Subunit 26B: Tulare County, California. From USGS 1:24,000 quadrangle map Monson, California, land bounded by the following UTM 11 NAD 83 coordinates (E, N): 297500, 4035500; 296700, 4035500; 296700, 4036300; 297500, 4036300; returning to 297500, 4035500.

(55) Subunit 27A: Tulare County, California. From USGS 1:24,000 quadrangle maps Alpaugh, Corcoran, and Taylor Weir, California, land bounded by the following UTM 11 NAD

83 coordinates (E, N): 279200, 3986500; 278900, 3986500; 278900, 3986700; 278600, 3987200; 278500, 3987400; 278300, 3987500; 277100, 3987600; 276900, 3988500; 276900, 3989000; 276500, 3989000; 276000, 3989900; 275900, 3990800; 276100, 3991000; 276100, 3991500; 276400, 3991500; 276400, 3992500; 274400, 3992500; 274400, 3994100; 274800, 3994100; 274800, 3994700; 274900, 3994900; 275700, 3994900; 273700, 3997300; 276500, 3997300; 276700, 3997200; 278100, 3997200; 278100, 3995600; 279600, 3995600; 279600, 3994000; 278000, 3994000; 278000, 3992400; 278800, 3992400; 278800, 3991600; 279600, 3991600; 279600, 3990800; 279600, 3990000; 279600, 3989200; 278700, 3989200; 278700, 3987600; 279200, 3987600; returning to 279200, 3986500.

(56) Subunit 27B: Tulare County, California. From USGS 1:24,000 quadrangle maps Alpaugh, Delano West, and Kern, California, land bounded by the following UTM 11 NAD 83 coordinates (E, N):

(i) Start at 288000, 3974500; 288000, 3974900; 288400, 3974900; 288400, 3975200; 288800, 3975200; 288800, 3976100; 285400, 3976100; 285100, 3976300; 285000, 3976800; 284900, 3977300; 284600, 3977500; 284600, 3977700; 283200, 3977700; 282900, 3977400; 284000, 3976400; 284000, 3976200; 283900, 3976200; 282000, 3976200; 281000, 3977900; 282200, 3977900; 282600, 3977600; 282800, 3977700; 282800, 3977900; 283100, 3978100; 283100, 3978200; 283200, 3978200; 283200, 3979400; 286500, 3979400; 286500, 3980200; 287300, 3980200; 287300, 3979300; 287700, 3979300; 287700, 3977800; 289000, 3977800; 288900, 3976200; 290500, 3976100; 290400, 3976000; 290400, 3975200; 291400, 3975200; 291400, 3975300; 291500, 3975300; 291400, 3974400; 291300, 3974400; 291200, 3973600; 292200, 3973600; 292200, 3973200; 292000, 3973200; 292000, 3972800; 292800, 3972800; 292800, 3972000; 292000, 3972000; 292000, 3971200; 289500, 3971200; 289500, 3972500; 290400, 3972500; 290400, 3974500; 288400, 3974500; returning to 288000, 3974500.

(ii) Start at 288000, 3974500; 288000, 3973700; 287200, 3973700; 285800, 3973000; 285800, 3973600; 285500, 3973600; 285500, 3973700; 285000, 3973700; 285000, 3972800; 283900, 3972800; 283000, 3974500; returning to 288000, 3974500.

(57) Unit 28: Monterey and San Benito Counties, California. From USGS 1:24,000 quadrangle maps Hepsedam Peak, Hernandez Reservoir, Llanda,

Lonoak Monarch Peak, Pinalito Canyon, Rock Spring Peak, San Benito, and Topo Valley, California, land bounded by the following UTM 10 NAD 83 coordinates (E, N): 691600, 4008600; 690800, 4008600; 689500, 4009400; 689000, 4010100; 688900, 4010700; 687800, 4011000; 687100, 4011000; 685400, 4012100; 684900, 4013300; 683600, 4014100; 683400, 4014900; 682700, 4015200; 682500, 4016200; 683100, 4016600; 683100, 4017700; 684200, 4019500; 684200, 4020500; 683400, 4022200; 681700, 4023500; 681100, 4023600; 680700, 4024400; 680600, 4025500; 679800, 4025700; 679300, 4026900; 678700, 4027300; 678100, 4026600; 677400, 4026400; 676000, 4025600; 676000, 4025000; 676600, 4024500; 676800, 4023700; 675800, 4022500; 675600, 4021200; 675000, 4020200; 674200, 4019900; 672200, 4016700; 670800, 4015700; 670000, 4015700; 669500, 4016000; 669100, 4016700; 669600, 4017400; 669500, 4018600; 670100, 4019300; 670300, 4022200; 671000, 4023000; 672700, 4024100; 673500, 4024300; 674800, 4026200; 674500, 4026500; 674600, 4027000; 674100, 4027300; 673000, 4026800; 672400, 4027000; 671600, 4028700; 670700, 4028700; 669700, 4028900; 669700, 4030100; 669800, 4030700; 670300, 4032100; 670700, 4035100; 671300, 4037100; 669100, 4037700; 669200, 4038600; 668700, 4040300; 669800, 4042700; 671900, 4043300; 674100, 4043500; 676000, 4045600; 677300, 4046700; 683000, 4043300; 683800, 4042200; 683700, 4040600; 682300, 4039700; 681300, 4038600; 681600, 4037000; 681700, 4035800; 680800, 4034500; 678800, 4035200; 678000, 4036000; 677600, 4037100; 677200, 4037800; 676800, 4037900; 676100, 4038500; 675800, 4039000; 675000, 4038500; 675100, 4038000; 674700, 4037600; 673100, 4037000; 673800, 4036500; 674000, 4035500; 674700, 4035000; 675500, 4034700; 676000, 4033600; 676800, 4033300; 677600, 4032700; 678100, 4032100; 679000, 4031400; 679600, 4031200; 679900, 4031700; 679900, 4032700; 680500, 4033000; 681000, 4032500; 681500, 4031500; 682600, 4031200; 684400, 4028700; 685200, 4028700; 685500, 4028200; 687400, 4029500; 688000, 4030700; 688800, 4031100; 689700, 4031200; 691200, 4032600; 692000, 4032300; 692500, 4031600; 693200, 4031300; 693700, 4031300; 694300, 4030900; 693800, 4029500; 692600, 4028500; 693500, 4028500; 694300, 4027800; 694300, 4027200; 695100, 4026100; 696600, 4024900; 696600, 4023700; 697200, 4022600; 697900, 4022600; 698300,

4021500; 699200, 4020500; 699100, 4019400; 698500, 4019300; 698000, 4018700; 697100, 4018800; 695700, 4017900; 695400, 4016900; 695100, 4016500; 694900, 4015900; 694900, 4015000; 694400, 4013700; 693800, 4013100; 693600, 4012100; 692400, 4010900; 692000, 4009100; returning to 691600, 4008600.

(58) Subunit 29A: Monterey County, California. From USGS 1:24,000 quadrangle maps Jolon and Williams Hill, California, land bounded by the following UTM 10 NAD 83 coordinates (E, N): 674900, 3975500; 674700, 3975500; 674600, 3976300; 673400, 3976300; 673400, 3976700; 673000, 3976700; 673000, 3977900; 670600, 3977800; 670600, 3977600; 668400, 3979200; 668300, 3979300; 667100, 3980200; 667700, 3980200; 667700, 3981800; 667300, 3981800; 667300, 3982100; 668000, 3982100; 668500, 3981900; 668700, 3981600; 668500, 3981100; 668700, 3980600; 669400, 3980100; 669800, 3980500; 670600, 3980700; 671400, 3980600; 671400, 3979500; 671900, 3979500; 672700, 3978600; 674700, 3978600; 675400, 3978200; 674600, 3976900; 674800, 3975700; 674900, 3975600; returning to 674900, 3975500.

(59) Subunit 29B: Monterey and San Luis Obispo Counties, California. From USGS 1:24,000 quadrangle maps Adelaida, Bradley Paso Robles, San Miguel, Valleton, and Wunpost, California, land bounded by the following UTM 10 NAD 83 coordinates (E, N):

(i) Start at 705500, 3965500; 705400, 3965500; 705200, 3974500; 704000, 3974500; 703700, 3973800; 703700, 3973400; 703200, 3972500; 702900, 3972300; 702600, 3972000; 702500, 3971900; 701900, 3971200; 701600, 3971200; 701300, 3971000; 700800, 3971000; 700000, 3971000; 699000, 3970400; 699000, 3970500; 699200, 3970700; 699800, 3972200; 700200, 3972800; 700400, 3973600; 700800, 3974300; 701300, 3974700; 701700, 3975500; 702900, 3976300; 703200, 3976900; 704200, 3977800; 704800, 3977900; 705400, 3977900; 706100, 3978300; 706700, 3978700; 706700, 3978300; 706200, 3976700; 706100, 3975500; 706300, 3975100; 706500, 3974400; 706400, 3971900; 706600, 3970800; 707000, 3970100; 707000, 3969400; 706800, 3969200; 706800, 3968200; 706600, 3967400; returning to 705500, 3965500.

(ii) Start at 707500, 3961300; 706900, 3961300; 706900, 3961400; 706500, 3961700; 705700, 3962200; 704900, 3963400; 705500, 3964000; 705400, 3964400; 705500, 3964400; 705800, 3963600; 705700, 3963000; 706000,

3962800; 706800, 3963500; 707600, 3963500; 707500, 3962800; 707900, 3962500; 708100, 3962000; returning to 707500, 3961300.

(iii) Start at 694300, 3961200; 694200, 3961400; 694800, 3961800; 694900, 3962400; 694700, 3962800; 694800, 3963500; 695400, 3963500; 695700, 3963400; 695800, 3963100; 695500, 3963100; 695500, 3961400; 694300, 3961400; returning to 694300, 3961200. 705700, 3957100; 705300, 3957100; 705300, 3961100; 706200, 3961200; 706200, 3961100; 706000, 3961000; 705600, 3959800; 705900, 3959400; 706000, 3958800; 706600, 3958600; 706900, 3958000; 706900, 3957600; 706400, 3957200; returning to 705700, 3957100.

(iv) Start at 703200, 3952200; 703000, 3952200; 703000, 3953500; 702200, 3953500; 702100, 3954300; 702900, 3955100; 705400, 3955100; 705300, 3956700; 705400, 3956700; 705800, 3956500; 706300, 3956000; 707900, 3956100; 707900, 3955400; 708100, 3955100; 707600, 3954000; 707300, 3953600; 705700, 3952600; 705000, 3952800; returning to 703200, 3952200.

(60) Subunit 29C: Monterey and San Luis Obispo Counties, California. From USGS 1:24,000 quadrangle maps Cholame Hills, Creston, Estrella, Pasa Robles, and Ranchito Canyon, California, land bounded by the following UTM 10 NAD 83 coordinates (E, N): 717700, 3941700; 717400, 3941700; 717000, 3941900; 717200, 3942500; 715100, 3944900; 715300, 3945200; 714500, 3945900; 714800, 3946200; 714600, 3946400; 714000, 3946400; 713200, 3947000; 713200, 3947200; 713600, 3947800; 713500, 3948400; 713200, 3948700; 712800, 3947900; 712600, 3947900; 712500, 3948000; 712500, 3948800; 711600, 3949100; 711300, 3949300; 711200, 3949800; 710600, 3949900; 710500, 3950000; 710500, 3950200; 710900, 3950400; 710900, 3950600; 710600, 3950700; 709400, 3950500; 709300, 3952100; 709800, 3952800; 709800, 3954800; 709500, 3955200; 709500, 3955600; 710200, 3955600; 710400, 3955500; 711000, 3955300; 711500, 3954600; 711600, 3953600; 713900, 3953600; 714200, 3954000; 714500, 3953800; 715000, 3953700; 715300, 3953500; 715500, 3953400; 715700, 3953400; 716000, 3953700; 716500, 3953700; 716800, 3953600; 717600, 3953700; 717900, 3954200; 718500, 3954600; 718900, 3954800; 719300, 3954900; 720400, 3955600; 721400, 3956700; 722200, 3958400; 722500, 3960400; 723300, 3962100; 724200, 3962500; 724400, 3963300; 725100, 3964000; 725100, 3963300; 725000, 3962100; 725600, 3961700; 726100,

3961700; 726100, 3961300; 725200, 3960400; 725100, 3959200; 724700, 3958300; 724300, 3956700; 724700, 3956500; 725200, 3955000; 724100, 3953600; 723800, 3952700; 723400, 3952000; 723100, 3950600; 723500, 3949700; 723500, 3949000; 724100, 3948500; 723500, 3948400; 722300, 3948900; 719200, 3948900; 719200, 3949700; 718300, 3949700; 718300, 3948900; 718900, 3948900; 719000, 3948700; 719200, 3948700; 719200, 3948100; 720000, 3948100; 720000, 3946500; 720200, 3946400; 720800, 3945700; 721000, 3945200; 721100, 3944900; 721100, 3943400; 720100, 3943400; 718700, 3942200; returning to 717700, 3941700.

(61) Unit 30: San Luis Obispo County, California. From USGS 1:24,000 quadrangle maps Chimneas Ranch, McKittrick Summit, Painted Rock, and Simmler, California, land bounded by the following UTM 11 NAD 83 coordinates (E, N): 247900, 3894600; 245800, 3895500; 243500, 3896000; 242700, 3896400; 242200, 3897600; 240100, 3898900; 239500, 3899300; 239300, 3899600; 238300, 3900400; 237900, 3900300; 236100, 3901000; 235800, 3901300; 235800, 3902300; 235500, 3903500; 234800, 3904400; 233000, 3904900; 231800, 3905800; 231600, 3907000; 231900, 3908800; 231800, 3909400; 229400, 3910200; 227200, 3911200; 227300, 3913400; 228100, 3913800; 229000, 3913900; 231900, 3913200; 233300, 3913200; 234300, 3912900; 235100, 3912100; 235300, 3911200; 233900, 3910100; 233700, 3909700; 235300, 3909000; 235700, 3908500; 237200, 3907500; 237700, 3906300; 238200, 3905800; 239100, 3905200; 239100, 3904900; 242800, 3902600; 244400, 3901300; 244400, 3901000; 244700, 3900700; 244800, 3899100; 245400, 3898800; 247200, 3896600; 248200, 3895000; returning to 247900, 3894600.

(62) Unit 31: Santa Barbara County, California. From USGS 1:24,000 quadrangle maps Figueroa Mtn., Lake Cachuma, Los Olivos, and Santa Ynez, California, land bounded by the following UTM 10 NAD 83 coordinates (E, N): 775000, 3831900; 774200, 3831800; 773600, 3831900; 772500, 3831800; 772100, 3831400; 771400, 3831500; 770400, 3831000; 769800, 3830900; 769300, 3831100; 769100, 3831300; 768500, 3832600; 768500, 3833300; 768700, 3833700; 769900, 3834700; 770200, 3834700; 771900, 3835200; 772300, 3835300; 772800, 3835000; 773100, 3835000; 773100, 3835300; 773700, 3835300; 773700, 3835700; 773600, 3836100; 773200, 3836900; 773800, 3837100; 774300, 3836500; 774900, 3836300; thence east to UTM zone 11, land bounded by the following UTM 11 NAD 83 coordinates (E, N): 224900, 3836300; 225100, 3836200; 225300, 3836400; 225600, 3837000; 226600, 3838500; 228200, 3839300; 229800, 3839000; 232200, 3840500; 232400, 3841700; 232300, 3842700; 231600, 3843100; 230300, 3844900; 230000, 3846200; 230800, 3846400; 231200, 3846200; 231700, 3846200; 232000, 3846500; 232800, 3847000; 233800, 3847000; 234500, 3846400; 234700, 3845600; 235200, 3845600; 235900, 3844500; 236400, 3844200; 236400, 3843800; 235900, 3843600; 235700, 3843300; 235500, 3843000; 235200, 3842900; 235100, 3842800; 235100, 3842000; 235300, 3841300; 235200, 3840700; 234700, 3840000; 234900, 3839700; 234600, 3839500; 234600, 3839300; 234300, 3839300; 233800, 3839300; 233100, 3838200; 232900, 3838000; 232300, 3837900; 232100, 3838200; 231800, 3838400; 231400, 3838500; 230700, 3837700; 230800, 3837200; 230300, 3836600; 230100, 3836100; 230000, 3835700; 229100, 3835300; 228900, 3834900; 228800, 3833800; 228000,

3833300; 227400, 3833200; 227000, 3832800; 226700, 3832400; 226100, 3832400; 225800, 3832500; 225200, 3832000; 225000, 3831900; 224800, 3831900 thence west to UTM zone 10 to the point of beginning at UTM 10 NAD 83 coordinates 775000, 3831900.

(63) Unit 32: Ventura County, California. From USGS 1:24,000 quadrangle maps Alamo Mountain, Lion Canyon, Lockwood Valley, San Guillermo, and Topatopa Mountains, California, land bounded by the following UTM 11 NAD 83 coordinates (E, N): 310100, 3830500; 309400, 3831000; 308400, 3830900; 307200, 3830600; 306000, 3831200; 304700, 3831300; 303400, 3832100; 302100, 3832600; 301600, 3833600; 300400, 3833600; 299200, 3834000; 298200, 3834400; 297700, 3835300; 297900, 3837300; 299500, 3837500; 301200, 3838400; 301500, 3839300; 303400, 3841000; 303800, 3842700; 304900, 3843600; 305800, 3843600; 307700, 3843400; 309500, 3843400; 310500, 3844200; 311900, 3844600; 313400, 3845400; 314500, 3844100; 315200, 3843800; 315700, 3842400; 316500, 3841100; 317200, 3838100; 317200, 3837000; 316500, 3833900; 315700, 3833300; 315200, 3834100; 314000, 3834100; 313100, 3832200; 311500, 3830800; returning to 310100, 3830500.

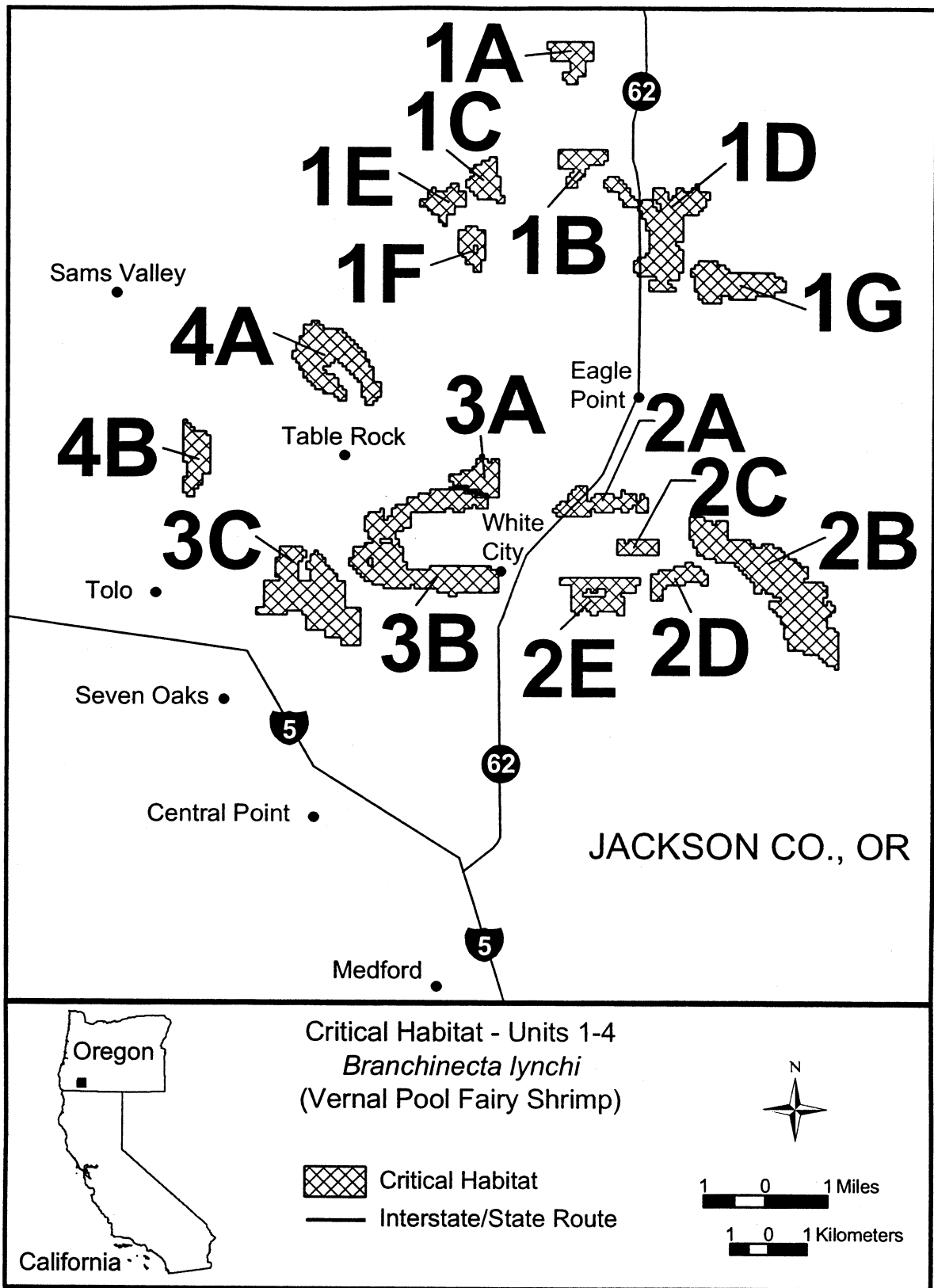
(64) Subunit 33A: Riverside County, California. [Reserved]

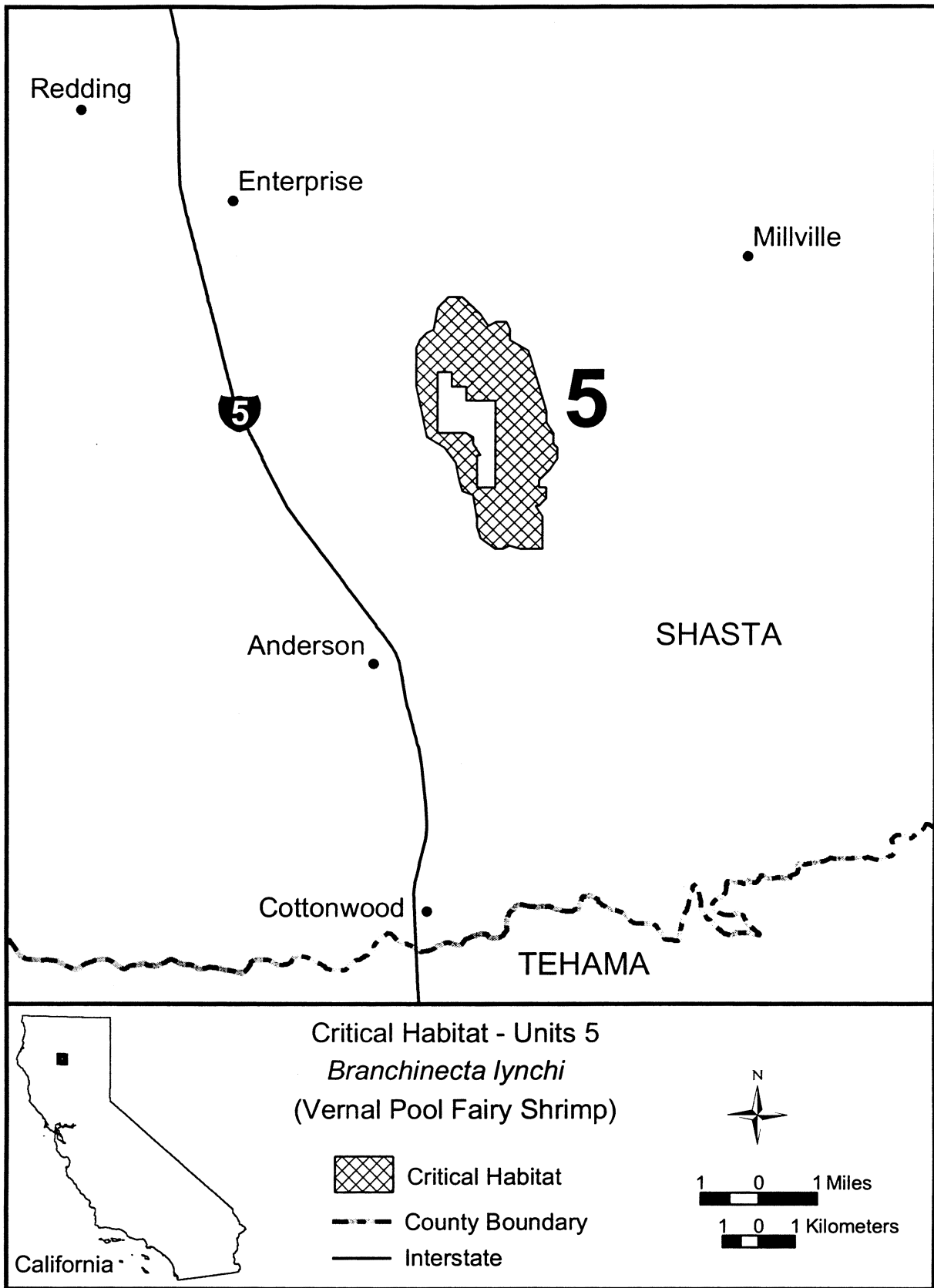
(65) Subunit 33B: Riverside County, California. [Reserved]

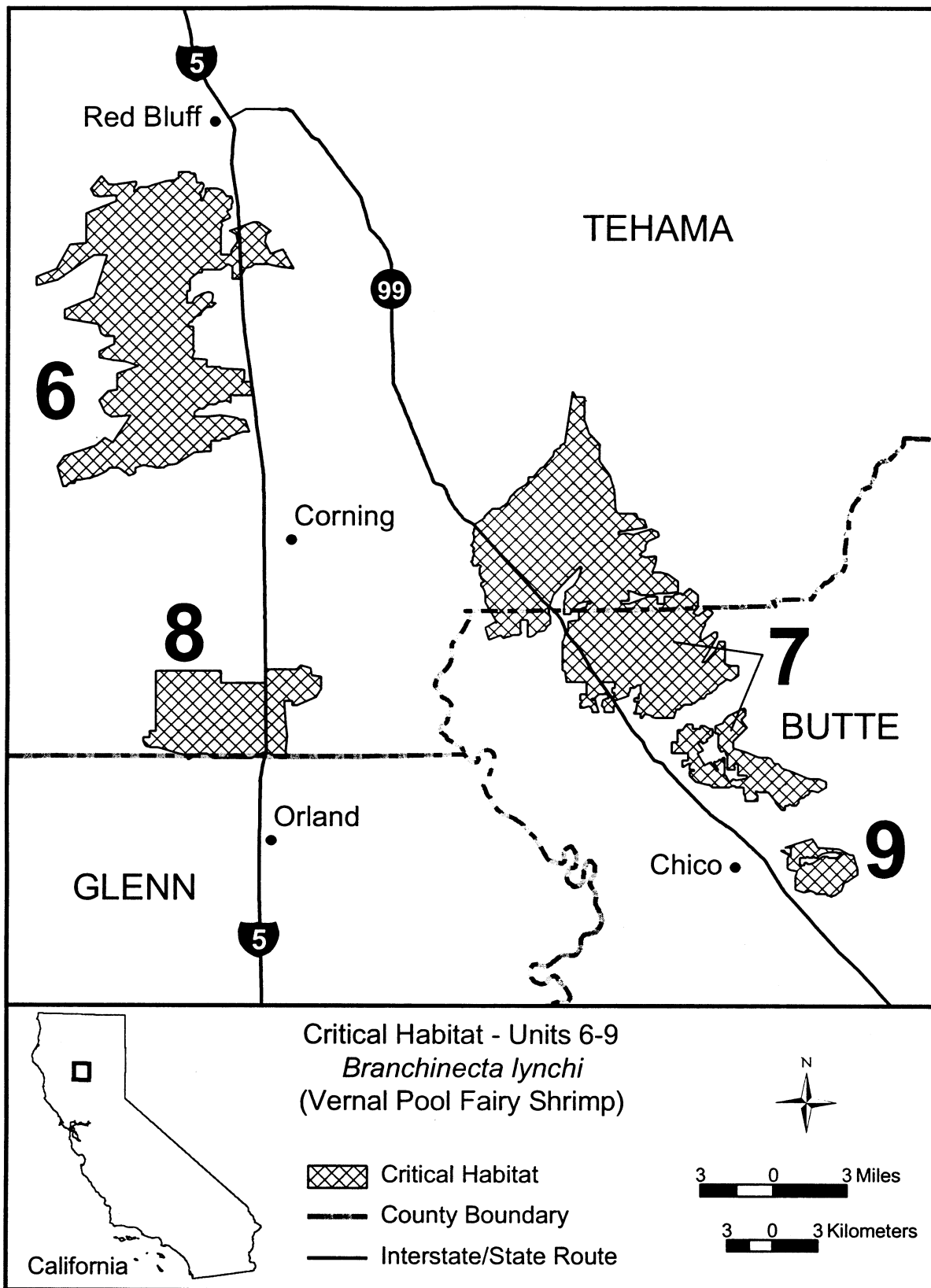
(66) Subunit 33C: Riverside County, California. [Reserved]

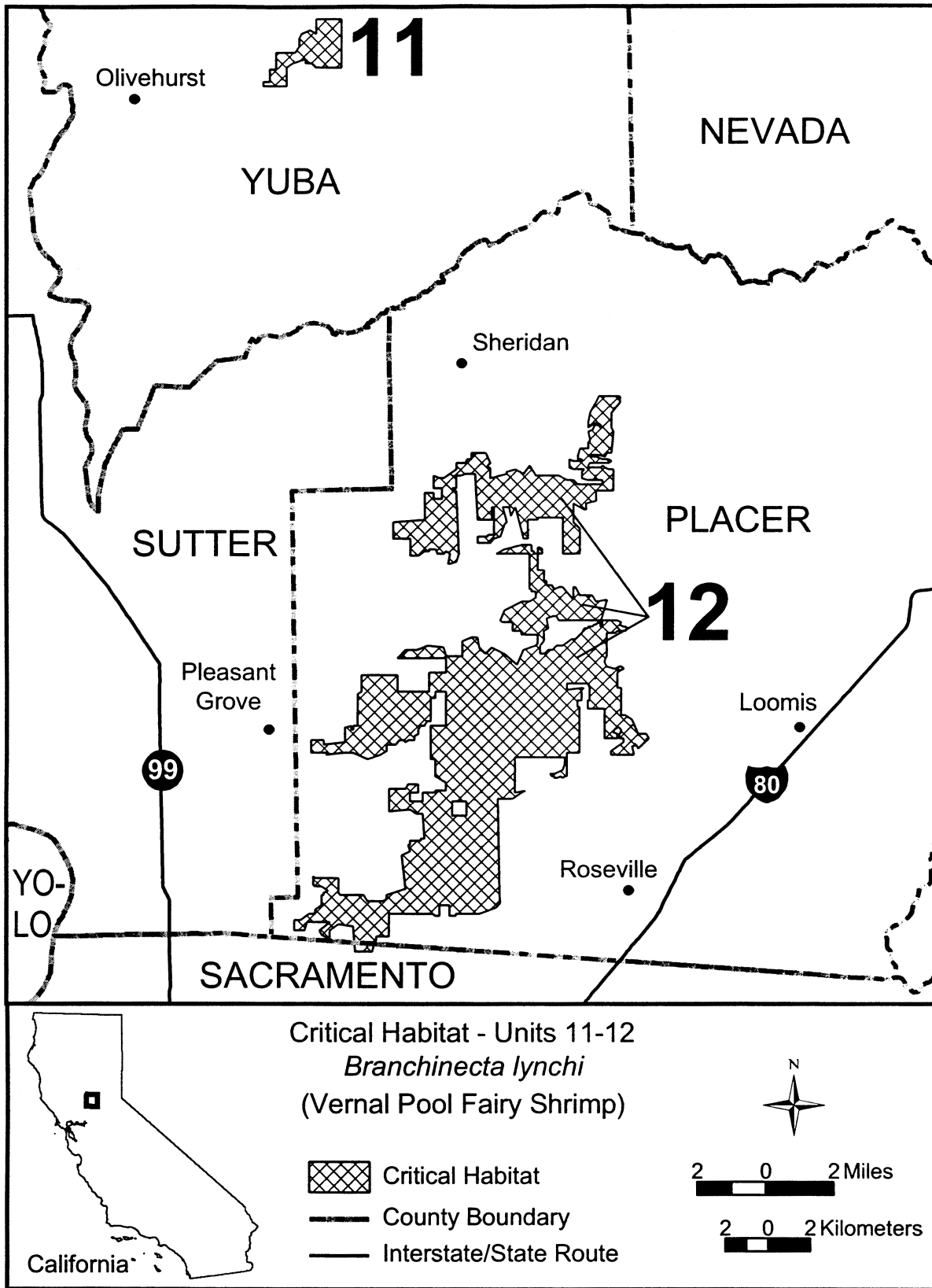
(67) Maps follow of critical habitat units 1 through 4, 5, 6 through 9, 11 and 12, 13 and 14, 15 through 17, 18, 19, 20, 21 through 23, 24 and 25, 26, 27, 28, 29, 30, 31, and 32 (respectively) for vernal pool fairy shrimp.

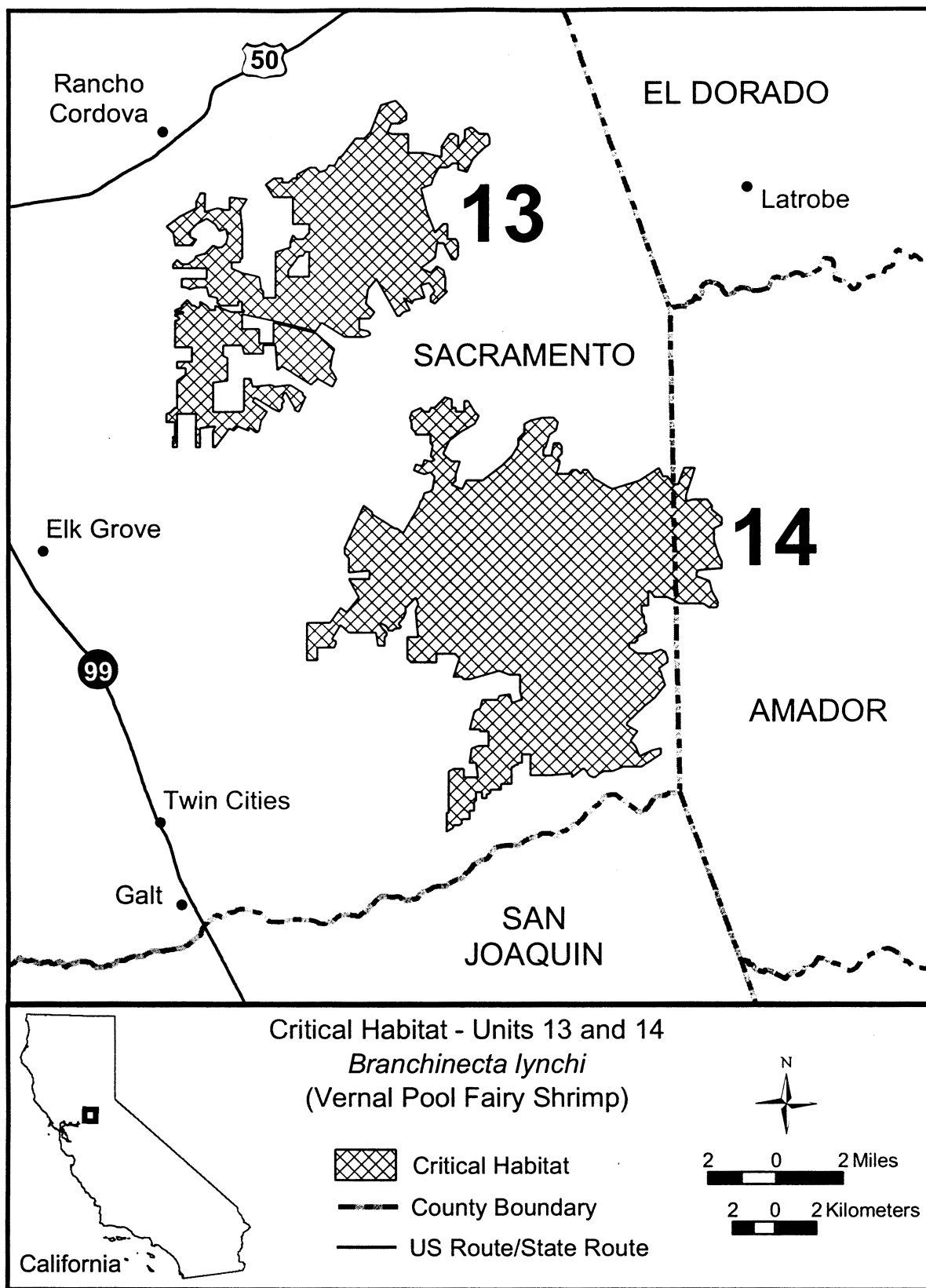
BILLING CODE 4310-55-P

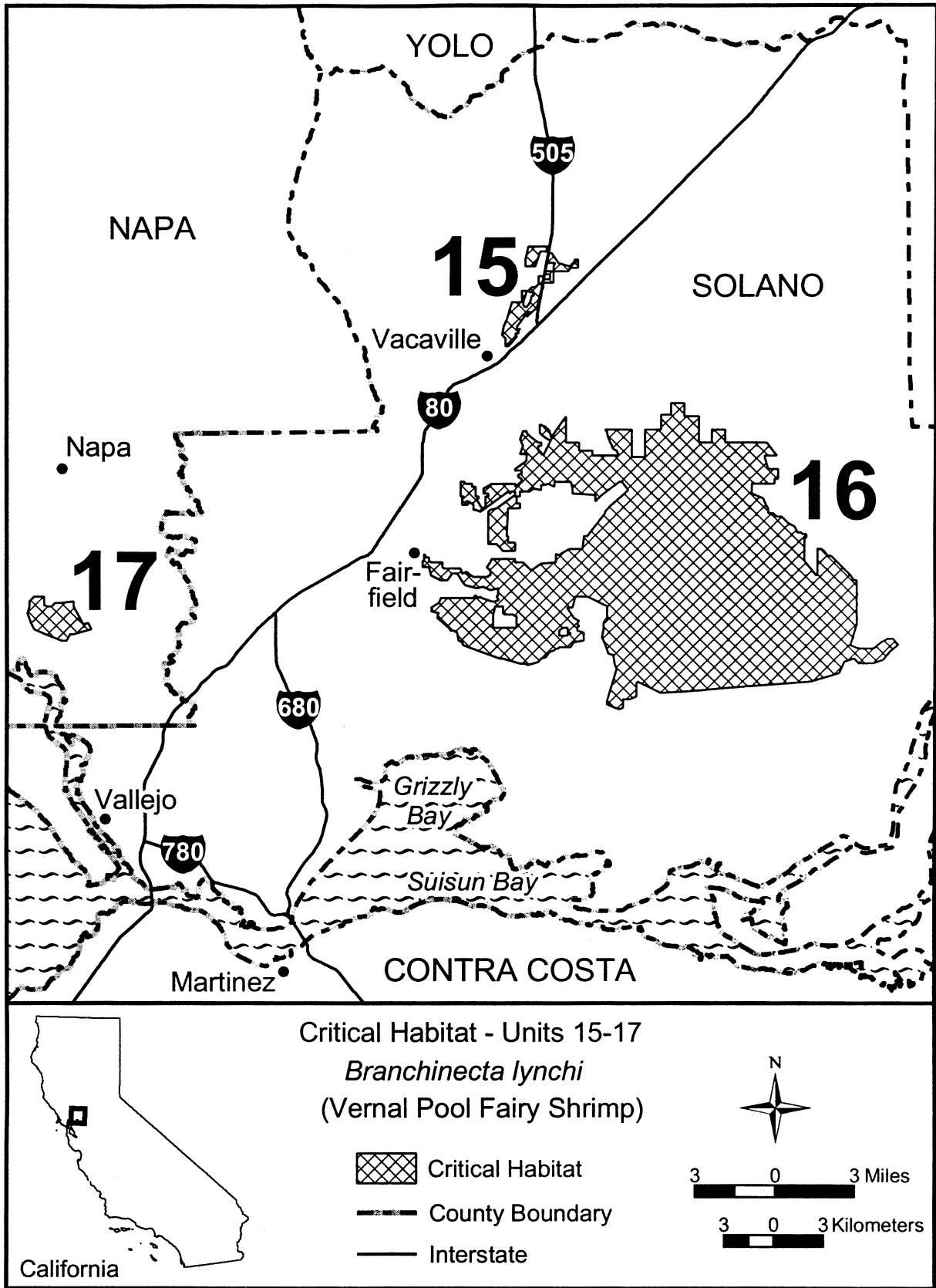


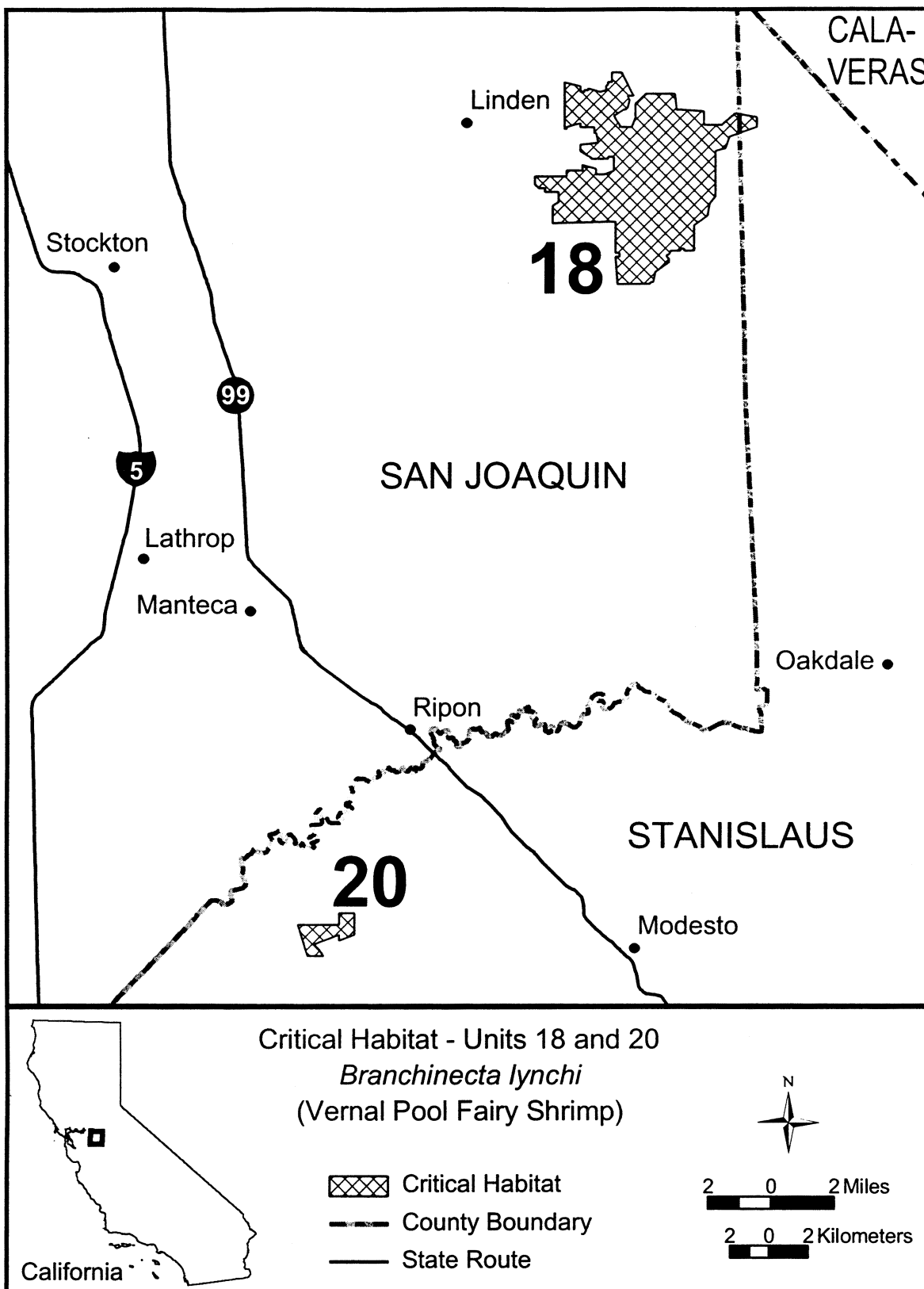


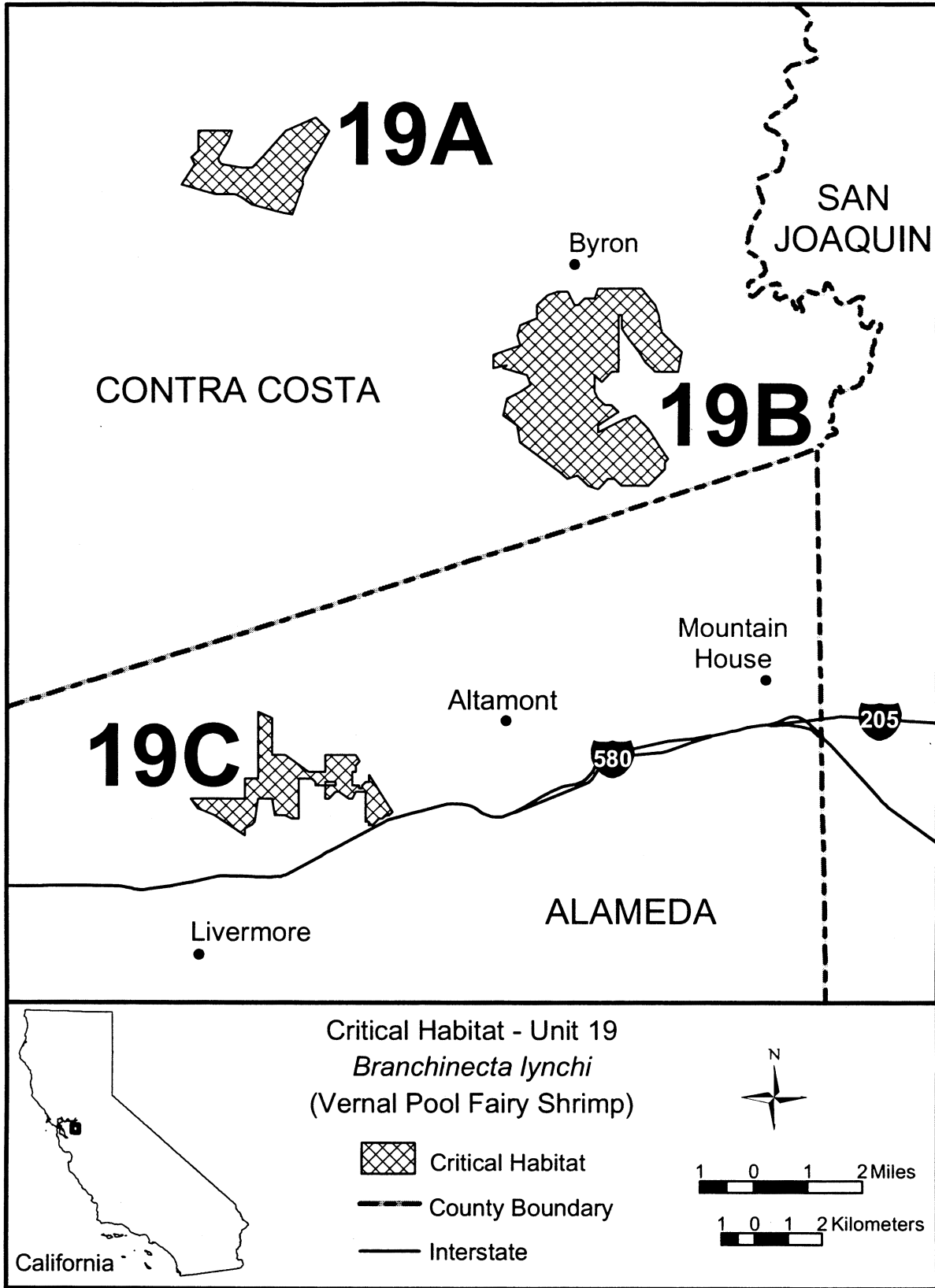


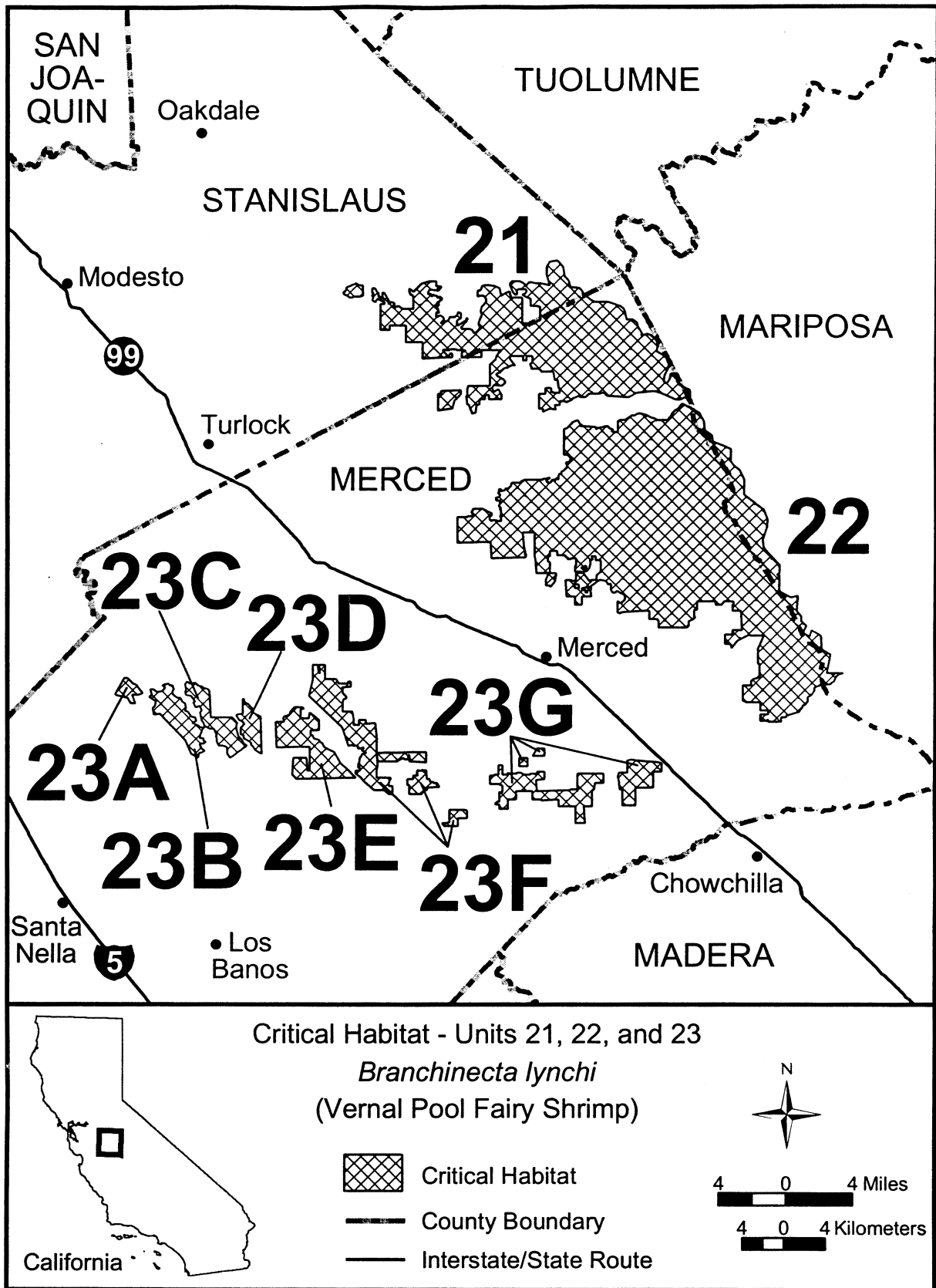


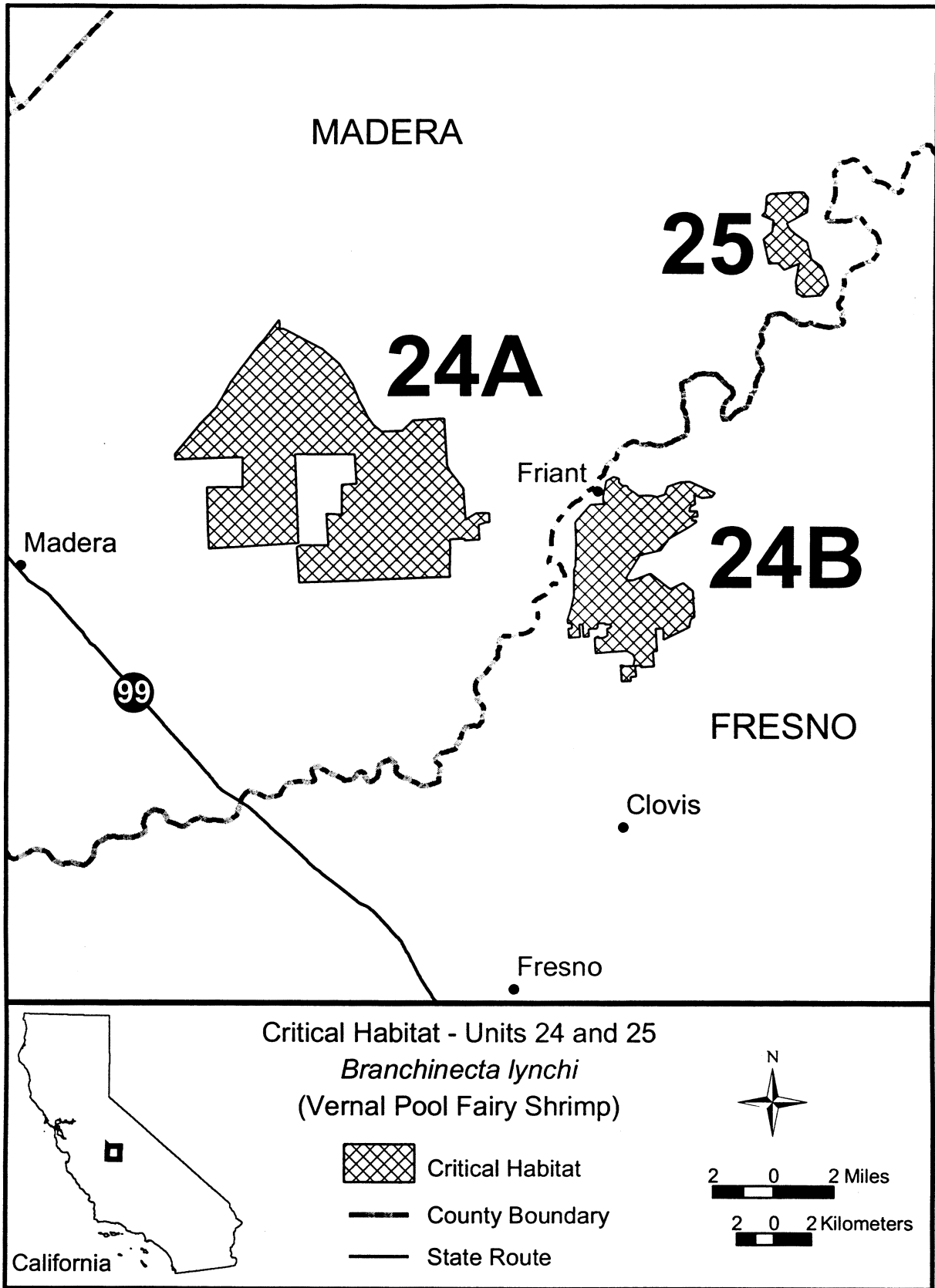


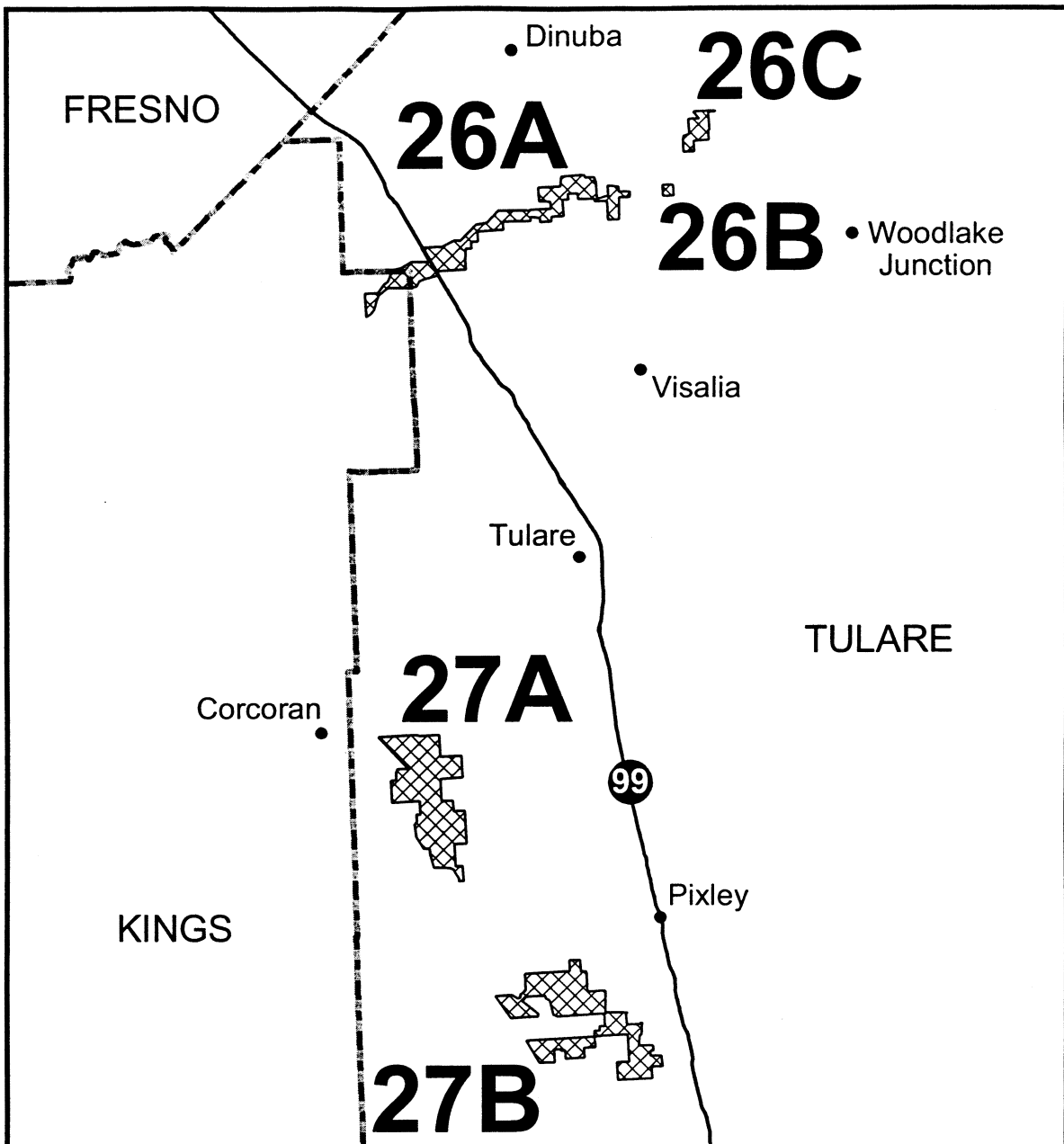















Critical Habitat - Units 26 and 27
Branchinecta lynchi
(Vernal Pool Fairy Shrimp)

-  Critical Habitat
-  County Boundary
-  State Route

